

CERTIFICATE OF SURVEY: PARTIAL RETRACEMENT SURVEY

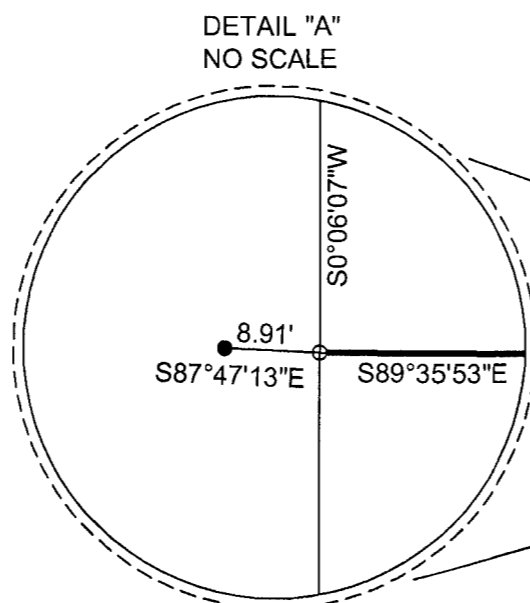
LOT 3 OF SWANSON MONTANA HOMESTEADS PLAT NO. 2290
Section 34 Twp. 31 N., R. 33W., P.M.M.

For: Brandon Shaver
Date: November 2024

PURPOSE OF SURVEY

The purpose of this survey is to retrace a portion of the exterior boundaries of an existing tract of record and no new parcels have been created; therefore, this survey is exempt from review as a subdivision being completed pursuant to 76-3-404 M.C.A.

Book 163
Page 462



LEGEND

- SET A 5/8 INCH DIA. REBAR WITH A 1 1/4 INCH DIA. PLASTIC CAP STAMPED K.E.D. 4975-S
- FOUND STONE WITH 'X'
- FOUND 5/8 INCH DIA. BARE REBAR
- COMPUTED POINT
- RECORD PER PLAT NO. 6023
- RECORD PER PLAT NO. 2290
- FOUND 3 1/4 INCH DIA. ALUMINUM CAP ON A 2 1/2 INCH DIA. STEEL PIPE STAMPED K.E.D. 4975-S
- FOUND 3 1/4 INCH DIA. BLM BRASS CAP AS NOTED

CERTIFICATE OF SURVEYOR
STATE OF MONTANA
County of Lincoln

I, Kenneth E. Davis, a registered land surveyor do hereby certify that I have performed the survey shown on the attached plat or that such survey was performed under my supervision to my best knowledge and ability; that said survey is true and complete as shown and the monuments found and set occupy the positions shown hereon.

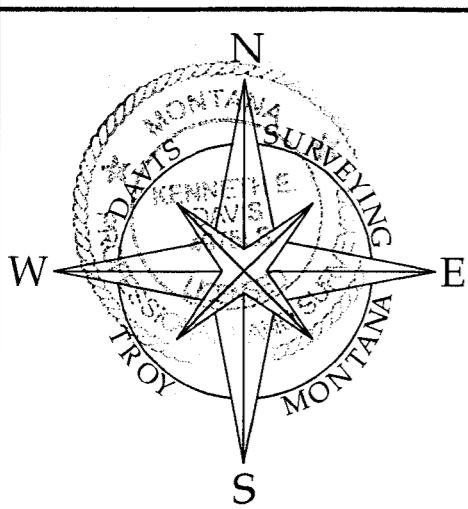
Subscribed and sworn to before me this 14th day of January, 2024 A.D.

Kenneth E. Davis Registered Land Surveyor No. 4975-S

CERTIFICATION OF LINCOLN COUNTY EXAMINING LAND SURVEYOR:

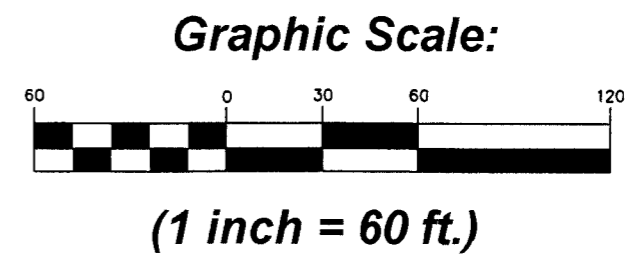
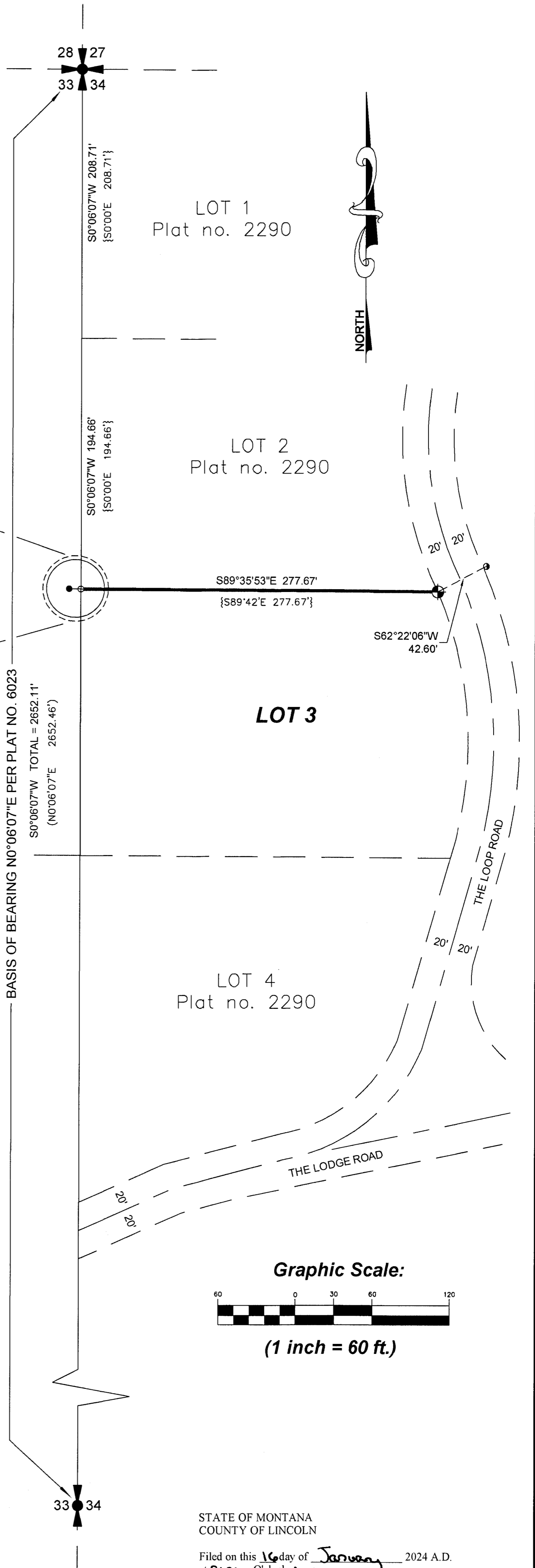
Examined this 14th day of January, 2024 A.D.

Steven A. Boyer Professional Land Surveyor No. 9750LS



DAVIS SURVEYING INC.

TROY, MONTANA	
DATE: 12/4/24	REV:
DRAWN BY: SM	
Land Projects 2024	
FILE: t313334bs.dwg	



STATE OF MONTANA
COUNTY OF LINCOLN

Filed on this 16 day of January, 2024 A.D.
at 9:21 O'clock A. m.

Cecilia Brown County Clerk and Recorder by Deleisha Jackson Deputy

CERTIFICATE OF SURVEY NO. 5103