

CERTIFIED CORNER RECORDATION

Corner 5 H.E.S. 502 Sec. 35 T. 37N R. 31W P.M., MT Lincoln County

- I. 1915 U.S. Forest Service original record by Fred E. Thieme: Set a small stone, marked with a cross (x), under a quartzite stone, 25x9x8 ins., 15 ins. in the ground, marked "5 H.E.S. 502" on E. face, and a cross (x) on top for the exact corner point.

from which:

A cross (x) on a lodgepole pine, 12 ins. diam., bears S 64° 42'W, 10 lks. dist.
A cross (x) on a lodgepole pine, 11 ins. diam., bears N 37° 06'W, 24 lks. dist.
Each blazed and scribed "5 H.E.S. 502 BT"

Raised a mound of earth, 4 ft. base, 2 ft. high, East of corner.

- II. Found stone, firmly set, 6 x 7 ins., 9 ins. above ground, mkd. "5 H.E.S. 502" on E. face, with a cross (x) on top;

from which the remains of the original bearing trees:

A down pine, 14 ins. diam., bears S 46°E, 25.0 ft. (38 lks.) dist., with visible scribing. (No record)
A down pine, 12 ins. diam., bears S 64°W, 6.6 ft. (10 lks.) dist., with visible scribing.
A down pine, 11 ins. diam., bears N 37°W, 15.8 ft. (24 lks.) dist., with visible scribing.

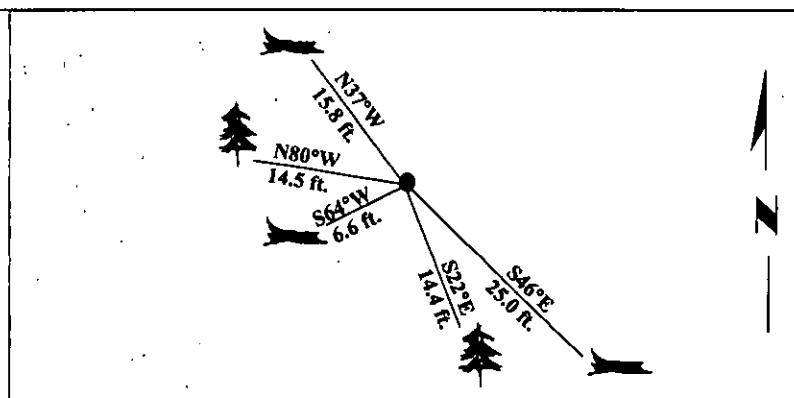
A concrete pier, 6 ins. diam., with an inset brass tablet, 3 ins. diam, bears East, 1.0 ft. dist., mkd. "JED". (No record)

- III. Established 2 new bearing trees:

A spruce, 10 ins. diam., bears S 22°E, 14.4 ft. dist., mkd. "5 HES 502 BT".
A spruce, 13 ins. diam., bears N 80°W, 14.5 ft. dist., mkd. "5 HES 502 BT".


Painted bearing trees and attached Land Survey Monument and Bearing Tree signs.

Magnetic Declination: 20° East.

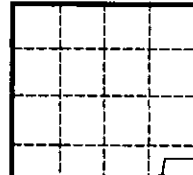


SKETCH OF CORNER

CERTIFICATION	
I. Mark A. Federman	certify the information shown herein is true and correct.
<i>Mark A. Federman</i>	
II. Alvah F. Hughes	certify that this Corner Record correctly represents work performed by me and under my direction in compliance with the "Corner Recordation Act," 170-22-101, et seq., M.C.A.)
<i>Alvah F. Hughes</i>	
Date:	1/26/96
Reg. No.:	7322LS
Employer:	U.S. FOREST SERVICE



Office of Clerk and Recorder, County of LINCOLN. This "corner record" was filed for record on JULY 25, 1997 was noted on the cross-index plat and is assigned page No. 9691 in book No. CORAL M. CUMMINGS County Official *B. D. B.*



• - corner this sheet