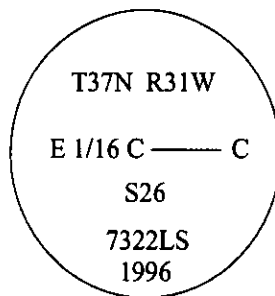


CERTIFIED CORNER RECORDATION

Corner CE 1/16 Sec. 26 T. 37 N R. 31 W P.M., MT Lincoln County

- I. No previous history.
- II. Found 1/2 in. diam. rebar with a yellow plastic cap, mkd. JHN 4661S. No record filed in Lincoln County Clerk and Recorder's office.
- III. At the position determined by survey, set a 30 in. long, 3/4 in. diam. alum. rod, 24 ins. in the ground, with a 3 1/4 in. diam. alum. cap mkd. as shown:



Established two bearing trees:

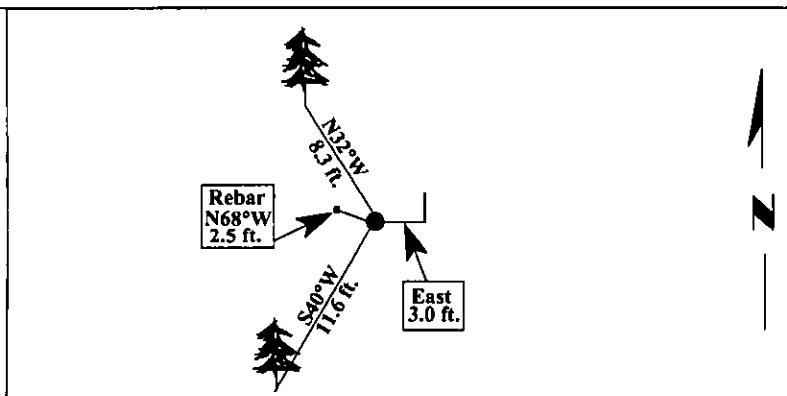
- A pine, 7 ins. diam., bears S40°W, 11.6 ft. dist., scribed "CE 1/16 S26 BT".
- A pine, 5 ins. diam., bears N32°W, 8.3 ft. dist., scribed "X BT".

Painted bearing trees and attached Land Survey Monument and Bearing Tree signs.

Set a 6 ft. steel guard post East, 3 ft., with Land Survey Monument and Property Boundary decals.

A 1/2 in. diam. rebar, bears N68°W, 2.5 ft. dist., from monument.

Magnetic Declination: 20° East.



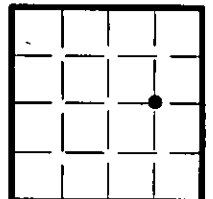
SKETCH OF CORNER

CERTIFICATION	
I. <u>Mark Federman</u>	certify the information shown herein is true and correct.
<i>Mark Federman</i>	
I. <u>Alvah F. Hughes</u>	certify that this Corner Record correctly represents work performed by me or under my direction in compliance with the "Corner Recordation Act" (70-22-101, et seq., M.C.A.)
<i>Alvah F. Hughes</i>	
Date:	<u>12/28/96</u>
Reg. No.:	<u>7322LS</u>
Employer:	<u>U.S. FOREST SERVICE</u>

Office of Clerk and Recorder, County of LINCOLN. This "corner record" was filed for record on FEB 3, 1997 was noted on the cross-index plat and is assigned page No. 9167, in book No. CORAL M. CUMMINGS

County Official *R. J. B.*

Sec. 26



• - corner this sheet