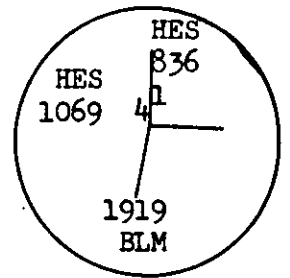


CERTIFIED LAND CORNER RECORDATION
(REFERENCE FSM 7153.53)

DESCRIPTION OF CORNER EVIDENCE FOUND, AND ORIGINAL RECORD (IF KNOWN)

Found iron post with brass cap marked:
mound of stone to the East and West.

40" Tamarack N 71° 46' E, 44 links. (Healed scar)
30" Tamarack (Down) N 46° W 125 links. scribing visible



DESCRIPTION OF MONUMENT AND ACCESSORIES ESTABLISHED
TO PERPETUATE THE ORIGINAL LOCATION OF THIS CORNER:

Date of work: 1979


16" Pine N 38° W 56.2' marked 4HES 1069
1 HES 836 BT

Set a fiberglass post with Forest Boundary and Attention signs next to corner.
Painted a 6" red band around trees and placed BT and Attention signs.

SKETCH, WITH COURSE AND DISTANCE TO ADJACENT CORNERS IF DETERMINED IN THIS SURVEY.
(MAY SKETCH OR PASTE REPRODUCTION ON REVERSE SIDE.)

See Certificate of Survey No. 756

Surveyor's Seal



I, Don Hardgrove
certify that the information shown herein is true and correct.

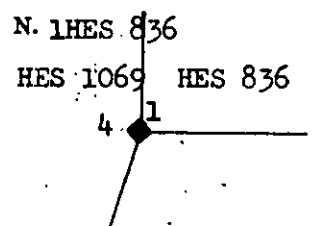
Signature of Ground Party Chief

I, Stephen D. Staab
certify that I have carefully performed or reviewed the work done on the diagrammed corner as reported on this recordation form and approve the same.

Stephen D. Staab
Signature of Surveyor

5619 S
Registration Number

DIAGRAM OF CORNER:



◆ = Corner recorded on the sheet

Office of Clerk and Recorder, County of Lincoln

This "corner record" was filed for record on the 5th day of March, 1980, was noted on the cross-index plat and is assigned page No. 713, in book No. 1

Charles L. Vaughn, by Betty Bell,
County Official deputy

Cross Index No. T. 37N R. 31W Mer.

Sec 25