

CERTIFIED LAND CORNER RECORDATION  
(REFERENCE FSM 7153.53)

DESCRIPTION OF CORNER EVIDENCE FOUND, AND ORIGINAL RECORD (IF KNOWN)

Original Pine Post falls on edge of logging road, no evidence of post found.  
10" Pine Snag N 10° 25' W 15.8'. 4 HES 283 BT visible  
12" Pine (Down & Rotten) N 79° 25' W 16.5'. BT visible

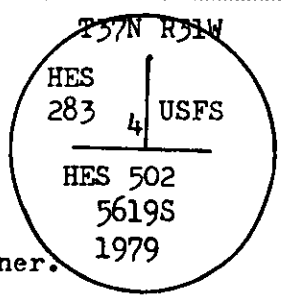
DESCRIPTION OF MONUMENT AND ACCESSORIES ESTABLISHED  
TO PERPETUATE THE ORIGINAL LOCATION OF THIS CORNER:

Date of work: 1979

Set an aluminum pipe (2 1/2") with cap marked::

10" Spruce, S 24° E, 33.5', marked 4 HES 283 BT  
9" Larch, N 22° W, 25.6', marked 4 HES 283 BT

Set a fiberglass post with Forest Boundary and Attention sign next to corner.  
Painted a 6" red band around trees and placed BT and Attention signs.

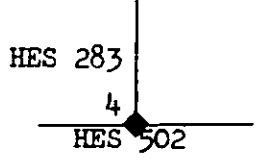


SKETCH, WITH COURSE AND DISTANCE TO ADJACENT CORNERS IF DETERMINED IN THIS SURVEY.  
(MAY SKETCH OR PASTE REPRODUCTION ON REVERSE SIDE.)

See Certificate of Survey No. 756


DIAGRAM OF CORNER:

N. 4 HES 283



◆ = Corner recorded on the sheet

Surveyor's Seal



I, Don Hardgrove, certify that the information shown herein is true and correct.

Signature of Ground Party Chief

I, Stephen D Staab, certify that I have carefully performed or reviewed the work done on the diagrammed corner as reported on this recordation form and approve the same.

Signature of Surveyor

5619S  
Registration Number

Office of Clerk and Recorder, County of Lincoln

This "corner record" was filed for record on the 5th day of March 1980, was noted on the cross-index plat and is assigned page No. 711A, in book No. 1

County Official

Cross Index No. T. 37N R. 31W Mer.