

## INSTRUCTIONS

1. Original and/or subsequent record used to evaluate the corner position.
2. Description of evidence found, note discrepancies in the record, state method of establishing lost or obliterated corners.
3. Description of monument and accessories set to perpetuate the corner position.
4. Sketch or corner, show all pertinent data which can best be shown in a sketch example, corner marking, topography ties, position of accessories, etc.
5. Certification must be signed and sealed by Registered Land Surveyor in State of Montana.
6. Fill in Cross Index & Section Diagram at bottom of sheet.

## CERTIFIED CORNER RECORDATION

HES 506 COR 6 SEC 28 T37N R31W LINCOLN CO.

FND OLD B.T. 17" LARCH N44°W 18.68' DIST.

FND OLD B.T. 19" LARCH N66°E 18.24' DIST.

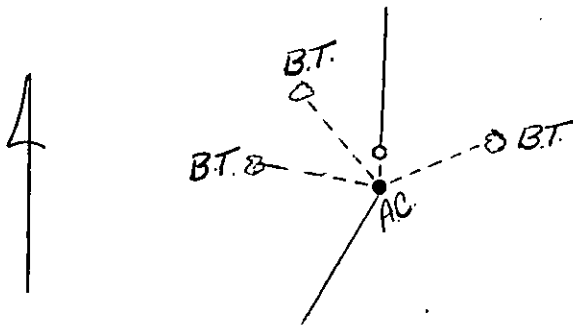
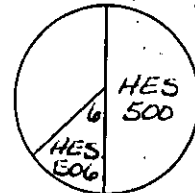
SET 3" ALUM CAP IN RING OF STONES STAMPED

SET B.T. 16" FIR N83°W 41.53' DIST

SCRIBED "HES 506 COR 6"

SET STEEL POST W/DECALS 54-2 &amp; 54-9

NORTH 0.90' DIST



SKETCH OF CORNER

## CERTIFICATION

I, \_\_\_\_\_  
 certify the information shown herein is true and correct.

Signature Ground Party Chief

I, Thomas E. Sands

certify that this Corner Record correctly represents work performed  
 by me or under my direction in compliance with the "Corner  
 Recordation Act" (70-22-101, et seq., M.D.A.)

*Thomas E. Sands*  
 Signature of Surveyor & Seal

Date: 7/23/93 Reg. No. 7975-S.


Employer: Sands Surveying, Inc.

Office of Clerk and Recorder, County of Lincoln. This "corner  
 record" was filed for record on the July 27, 1993 day of 19,  
 was noted on the cross-index plat and is assigned page No. 5359, in  
 book No. \_\_\_\_\_

Coral M. Cummings By DB  
 County Official

Cross Index No. HES 506-6 T37N R31W PMM

Sec.



• corner this sheet