

INSTRUCTIONS

1. Original and/or subsequent record used to evaluate the corner position.
2. Description of evidence found, note discrepancies in the record, state method of establishing lost or obliterated corners.
3. Description of monument and accessories set to perpetuate the corner position.
4. Sketch of corner, show all pertinent data which can best be shown in a sketch example, corner marking, topography ties, position of accessories, etc.
5. Certification must be signed and sealed by Land Surveyor registered in the State of Montana.
6. Fill in Cross Index & Section Diagram at bottom of sheet.

CERTIFIED CORNER RECORDATION

Corner 1 of HES 839 T. 37 N. R. 31 W. P.M.M. Lincoln County

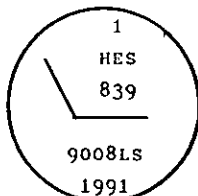
- I. 1919, original record by W. P. Stephenson: Establish Cor. No. 1 of this survey as follows:
Set a small stone marked with a cross (x), under an iron post, 2 ins. dia., 36 ins. long, 24 ins. in the ground, with a brass cap, marked 1919, 1 HES 839, and a point on top for the exact corner point, from which

A cross (x) on a pine tree, 7 ins. dia., bears $N53^{\circ}42'E$, 34 lks. dist.
A cross (x) on a pine tree, 6 ins. dia., bears $N65^{\circ}41'W$, 37 lks. dist.
Each blazed and scribed 1 HES 839 BT.

Raise a mound of earth and stone, 4 ft. base, 2 ft. high NE of corner.

- II. Found parts of an original bearing tree mkd. HES 839, but unable to determine position.
No evidence of the original corner or other accessories was found, area was disturbed by road prism.

- III. Corner 1 of HES 839 was considered lost and therefore reestablished by single proportion on the senior line between corners 2 and 3 of HES 840. Corner positions as shown are based upon a closed traverse, performed with a total station instrument. At the computed position I set a 2 1/2 in. diam. by 30 in. long alum. pipe 24 ins. in the ground with alum. cap mkd. as shown.



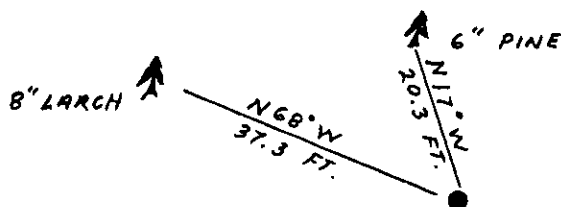

From which

A larch, 8 ins. diam., bears $N68^{\circ}W$, 37.3 ft. dist., mkd. 1 HES 839 BT.
A lodgepole pine, 6 ins. diam., bears $N17^{\circ}W$, 20.3 ft. dist., mkd. 1 HES 839 BT.

Painted red bands around the bearing trees and attached Land Survey Monument and Bearing Tree signs.
Set a 6 ft. galvanized steel guard post with Land Survey Marker and Property Boundary decals, North, 3 ft.

Magnetic Declination: 20° East.

SEE REVERSE SIDE FOR GRANTS BOUNDARY ADJUSTMENT



SKETCH OF CORNER (SEE REVERSE SIDE)

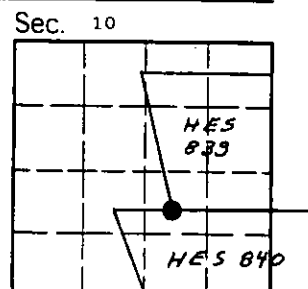
CERTIFICATION

I, Kevin A. Todd
certify the information shown herein is true and correct.
Kevin A. Todd
Signature Ground Party Chief

I, Ronald A. Pearson
certify that this Corner Record correctly represents work performed by me or under my direction in compliance with the "Corner Recordation Act" (70-22-101, et seq., M.C.A.)
Ronald A. Pearson
Signature of Surveyor & Seal

Date: 6/20/91 Reg. No. 9008LS
Employer: U.S. FOREST SERVICE

Office of Clerk and Recorder, County of Lincoln. This "corner record" was filed for record on Aug 13, 1991
was noted on the cross-index plat and is assigned page No. 4555, in book No. Coral M. Cummings by Bill Buschhoff
County Official



Cross Index No. 1 HES 839 T. 37 N R. 31 W P.M.M.

• - corner this sheet

HES 839

