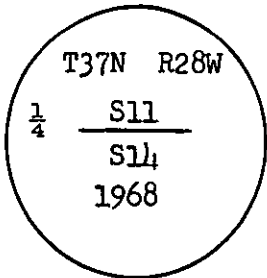


CERTIFIED LAND CORNER RECORDATION
(REFERENCE FSM 7153.53)

DESCRIPTION OF CORNER EVIDENCE FOUND, AND ORIGINAL RECORD (IF KNOWN)

Found: An iron pipe with brass cap(U.S.D.A.) marked as indicated in original records
from which A 8" douglas fir, bears N33°E, 27 lks. dist. (to be destroyed)
A 8" douglas fir, bears S80°E, 84 lks. dist.

Original record: Set a 2½" iron pipe - 24" in the ground brass cap marked as shown
from which A douglas fir, 6" dia. bears N32°E, 27 lks.
A douglas fir, 6" dia. bears S81E, 84 lks.




DESCRIPTION OF MONUMENT AND ACCESSORIES ESTABLISHED
TO PERPETUATE THE ORIGINAL LOCATION OF THIS CORNER:

Date of work: Oct. 14, 1980

Established: A douglas fir, 12" dia., bears N12°E, 71.4 Ft. dist., marked 1/4 S11 BT on low
18" length blaze.

SKETCH, WITH COURSE AND DISTANCE TO ADJACENT CORNERS IF DETERMINED IN THIS SURVEY.
(MAY SKETCH OR PASTE REPRODUCTION ON REVERSE SIDE.)

Surveyor's Seal



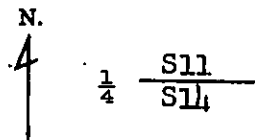
I, Gary C. Crismon
certify that the information shown herein is true and correct.

Gary C. Crismon
Signature of Ground Party Chief

I, Thomas C. Hill
certify that I have carefully performed or reviewed the work done on the diagrammed corner as reported on this recordation form and approve the same.

Thomas C. Hill
Signature of Surveyor

DIAGRAM OF CORNER:



T37N R28W

= Corner recorded on the sheet

5612-S
Registration Number

Office of Clerk and Recorder, County of Lincoln

This "corner record" was filed for record on the 25th day of November 1980, was noted on the cross-index plat and is assigned page No. 922, in book No.

Eleanor S. Vaughn by *Bonnie Delaney*
County Official Deputy

Cross Index No. J-19 T.37N R.28W P.M.M. Mer.