

## INSTRUCTIONS

1. Original and/or subsequent record used to evaluate the corner position.
2. Description of evidence found, note discrepancies in the record, state method of establishing lost or obliterated corners.
3. Description of monument and accessories set to perpetuate the corner position.
4. Sketch of corner, show all pertinent data which can best be shown in a sketch example, corner marking, topography lies, position of accessories, etc.
5. Certification must be signed and sealed by Registered Land Surveyor in State of Montana.
6. Fill in Cross Index & Section Diagram at bottom of sheet.

## CERTIFIED CORNER RECORDATION

Corner SOUTH 1/4 COR. SEC. 15 T. 37N R. 28W P.M.M. Lincoln County

Original Survey by F. Sizer & A. Jaqueth 1894

Set a limestone 12x8x6 ins. 8 ins. in the ground for 1/4 sec.  
cor. marked 1/4 on north face, from which;  
A tam. 14 ins. diam. bears N 5 15 W 45 lks. mkd. 1/4 S BT  
A fir 5 ins. diam. bears S 34 15 W 12 lks. mkd 1/4 S BT

Remonumentation by B.L.M. 1969

Found original stone well set, and witnessed by the remains of the original bearing trees:

A stump bears N 5 15 E 45 lks. mkd. 1/4 S  
(record N 5 15 W )

A fir 14 ins. diam. bears S 34 15 W 12 lks. mkd. with a over grown blaze.

Set a iron post 30 inches long, 2 1/2 ins. diam. 24 ins. in the ground with brass cap, from which;

A fir 5 ins. diam. bears N 28 W 61 lks. mkd. 1/4 S 15 BT

Buried stone alongside and raised a collar of stone 3 ft. diam. around the iron post.

Found

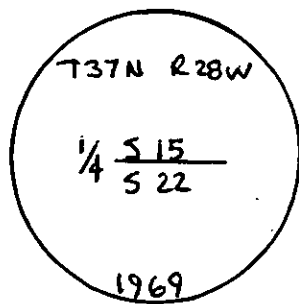
A 3 1/2 inch brass cap in a collar of stone, from which;

A 14 inch fir bears S 29 W 7.75 feet scribe overgrown

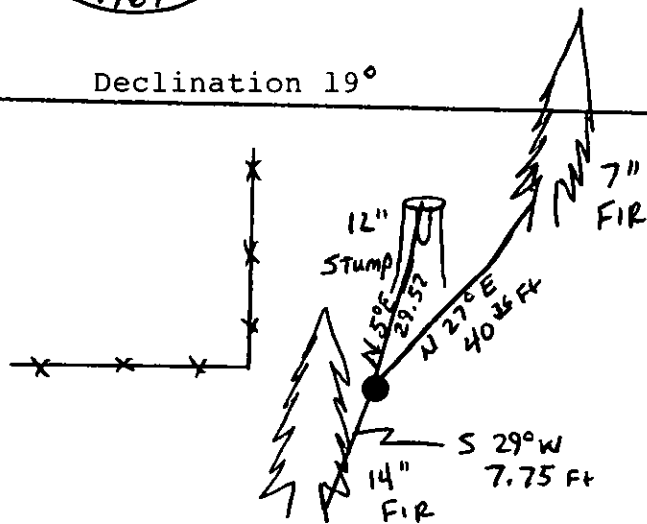
A 7 inch fir bears N 27 E 40.36 feet scribe overgrown

A 12 inch stump 3 1/2 foot tall bears N 5 E 29.57 ft. mkd. /4 S

Maintained BTs with required signs and paint, set a 6 foot steel post 3 feet west of the corner.



Declination 19°



SKETCH OF CORNER

## CERTIFICATION

DAN CROFT

I, DAN CROFT, certify the information furnished herein is correct.

H. GENE WARREN

I, H. GENE WARREN, certify that this Corner Record correctly represents work performed by me or under my direction in compliance with the "Corner Recordation Act" of 1913, as amended.

Signature of Registered Land Surveyor

Signature of County Clerk

Date 8/14/89 Reg. No. 2734S

Employer:

Office of Clerk and Recorder, County of Lincoln

This "corner record" was filed for record on the Dec 8, 1989 day of 19

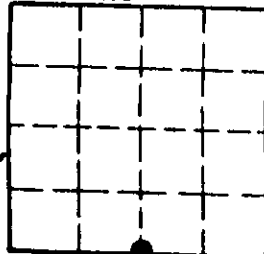
was noted on the cross-index plat and is assigned page No. 4150 in

book No. \_\_\_\_\_

Grant BT signed by Bill Smith  
County Official

Cross Index No. N 15 T. 37N R. 28W P.M.M.

Sec. 15



• corner this sheet