

- INSTRUCTIONS
1. Original and/or subsequent record used to evaluate the corner position.
  2. Description of evidence found, note discrepancies in the record, state method of establishing lost or obliterated corners.
  3. Description of monument and accessories set to perpetuate the corner position.
  4. Sketch of corner, show all pertinent data which can best be shown in a sketch example, corner marking, topography (ties, position of accessories, etc).
  5. Certification must be signed and sealed by Registered Land Surveyor in State of Montana.
  6. Fill in Cross Index & Section Diagram at bottom of sheet.

## CERTIFIED CORNER RECORDATION

Corner WEST 1/4 SECTION 9 T. 37n R. 28w P.M.M. Lincoln County

### Original Survey by F. Sizer & A. Jaqueth 1894

Set a limestone 14x10x10 ins. 10 ins. in the ground for 1/4 sec. corner marked  $\frac{1}{4}$  on west face from which;  
A pine 20 ins. diam. bears N 13 $\frac{1}{4}$  W 23 lks. mkd. 1/4 S BT  
A tam. 5 ins. diam. bears N 41 $\frac{1}{2}$  E 51 lks. mkd 1/4 S BT

### G.L.O. 1930

The old  $\frac{1}{4}$  sec. cor., which is a limestone 10x10x8 ins above ground marked and witnessed as described in the official record, except that the NE bearing tree is cut.  
Since this  $\frac{1}{4}$  sec. cor. will now refer to sec. 9 only, I erase the marks from the bearing trees; and mark new bearing trees as follows:

A fir 8 ins. diam. bears N 29 E 57 lks. mkd. 1/4 S9 BT  
A tam. 14 ins. diam. bears S 11 E 71 lks mkd. 1/4 S9 BT

### Remonumentation B.L.M. 1969

Set a iron post 30 inches long, 2 $\frac{1}{2}$  ins. diam. 24 inches in the ground with brass cap, from which:

The remains of the original BTs;

A fir 12 ins. diam. bears N 29 E 57 lks. mkd. 1/4 S9 BT

A stump bears S 11 E 71 lks. mkd 1/4 S9 BT

The new BT;

A fir 8 ins, diam, bears S 31 E 71 lks. mkd. 1/4 S9 BT

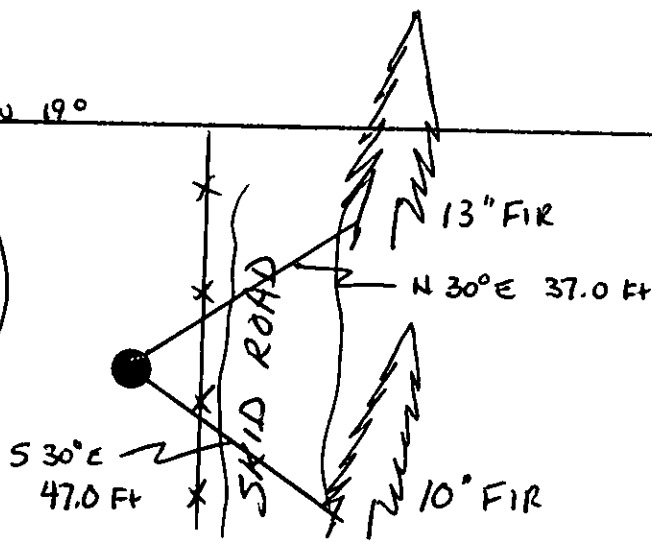
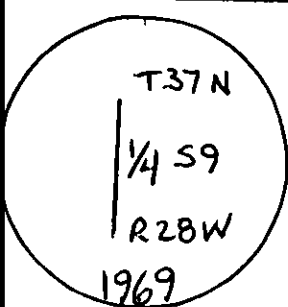
Buried stone alongside iron post.

### Found

A poorly set 3 $\frac{1}{4}$  inch B.L.M. brass cap set 4 inches into the ground, Reset monument in mound of earth and stone, from which;  
A 13 inch fir bears N 30 E 37.0 feet scribe overgrown  
A 10 inch fir bears S 30 E 47.0 feet scribe overgrown  
Maintained BTs with required signs and paint.

Set a 6 foot steel post 3 feet north.

DECLINATION 19°



SKETCH OF CORNER

### CERTIFICATION

I, DAN CROFT

certify the information shown herein is true and correct.

*Dan Croft*  
Signature of County Clerk


I, H. GENE WARREN

certify that this Corner Record correctly represents work performed by me or under my direction in compliance with the "Corner Recordation Act" (70-22-105) M.C.A.

*H. Gene Warren*  
Signature of Registered Land Surveyor & Seal

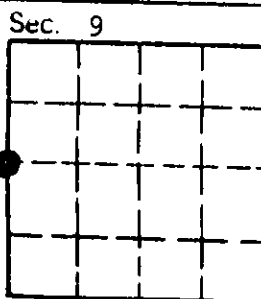
Date: 8/14/89 Reg. No. 10034

Employer: \_\_\_\_\_



Office of Clerk and Recorder, County of Lincoln This "corner record" was filed for record on the Dec 8, 1989 day of 19, was noted on the cross-index plat and is assigned page No. 7149, in book No. \_\_\_\_\_

*Janet B. Sizer by Bill Sizer*  
County Official



Cross Index No. G 9 T. 37n R. 28w P.M.M.

• - corner this sheet