

INSTRUCTIONS

1. Original and subsequent record used to evaluate the corner position.
2. Description of evidence found, note discrepancies in the record, state method of establishing lost or obliterated corners.
3. Description of monument and accessories set to perpetuate the corner position.
4. Sketch of corner, show all pertinent data which can best be shown in a sketch example, corner marking, topography lies, position of accessories, etc.
5. Certification must be signed and sealed by Registered Land Surveyor in State of Montana.
6. Fill in Cross Index & Section Diagram at bottom of sheet.

CERTIFIED CORNER RECORDATION

Corner NORTH 1/4 COR. SEC. 16 T. 37N R. 28W P.M.M. Lincoln County

Original Survey by F. Sizer & A. Jaqueth 1894

Set a sandstone 14x6x6 10 ins. in the ground for 1/4 sec. cor.
marked 1/4 on north face, from which;
A fir 12 ins. diam. bears S 51 30 W 25 lks. mkd. 1/4 S BT
A tam. 12 ins. diam. bears N 38 E 33 lks. mkd. 1/4 S BT

Found

No evidence of original stone was found, the remains of a wood post next to corner position was found with intermittent remains of rail fence going west to section corner as shown on G.L.O. plat 5928.

A 22 inch fir stump bears S 51 30 W 25 lks. (16.5 ft.) mkd. 1/4 S 16 BT

A 14 inch larch stump bears N 38 E 83 lks. (54.7 ft.) mkd. 1/4 S9 BT

Set standard 3 1/4 inch Forest Service alum. cap 28 inches into the ground, as determined from said original BT stumps.

From which, the new BTs;

A 16 inch larch bears S 25 E 27.90 ft. scribed 1/4 S16 BT

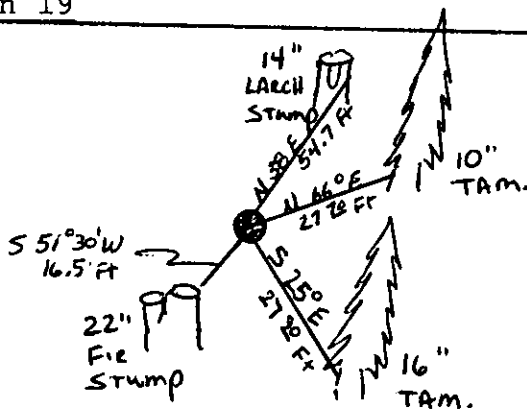
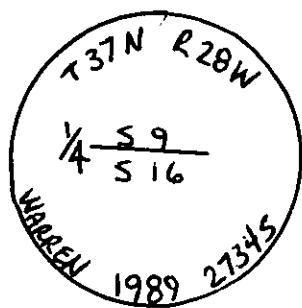
A 10 inch larch bears N 66 E 27.70 ft. scribed 1/4 S9 BT

Set a 6 foot steel post 3 feet east.

SURVEYORS NOTE

The north 1/4 corner of sec. 16 was obliterated and the 2 BT stumps did not agree with the G.L.O. notes. After much search and weighing all evidence we determined the distance to the north BT should be 83 lks. but was recorded as 33 lks.. Although the original corner was recorded as a stone we found the rotten remains of a post to support our decision and the remains of a rail fence was found to the west. This fence is shown on the 1930 G.L.O. plat of section 17, it shows the fence leading from the north 1/4 corner of section 16 to the northwest corner of said section.

Declination 19°



SKETCH OF CORNER

CERTIFICATION

I, DAN CROFT

certify the information herein is true and correct.

Dan Croft
Signature of Land Party

I, GENE WARREN

certify that this corner record was made in accordance with the Corner Recordation Act, S. 22-2-101, et seq., M.D.A.

Gene Warren
Signature of Registered Professional Surveyor

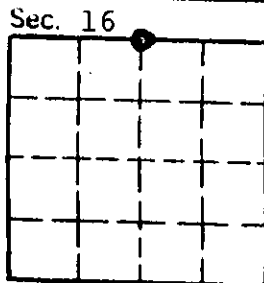
Date 8/14/89 Reg. No. 27345

Employer:

Office of Clerk and Recorder, County of Lincoln This "corner record" was filed for record on the Dec. 8, 1989 day of 19, was noted on the cross-index plat and is assigned page No. 4138, in book No. _____

County Official Gene Warren

Cross Index No. J 11 T. 37N R. 28W P.M.M.



• corner this sheet