

INSTRUCTIONS

1. Original and/or subsequent record used to evaluate the corner position.
2. Description of evidence found, note discrepancies in the record, state method of establishing lost or obliterated corners.
3. Description of monument and accessories set to perpetuate the corner position.
4. Sketch or corner, show all pertinent data which can best be shown in a sketch example, corner marking, topography lies, position of accessories, etc.
5. Certification must be signed and sealed by Registered Land Surveyor in State of Montana.
6. Fill in Cross Index & Section Diagram at bottom of sheet.

CERTIFIED CORNER RECORDATION

Corner EAST 1/16 SECTION 11 T. 37N R. 28W P.M.M. Lincoln County

(1) No previous record or evidence.

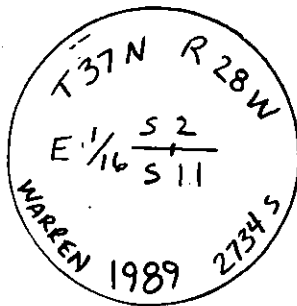
(2) Monument and accessories set to perpetuate corner position

Set a standard 3 1/4 inch Forest Service alum. cap on a 5/8 inch rod 28 inches into the ground; from which:

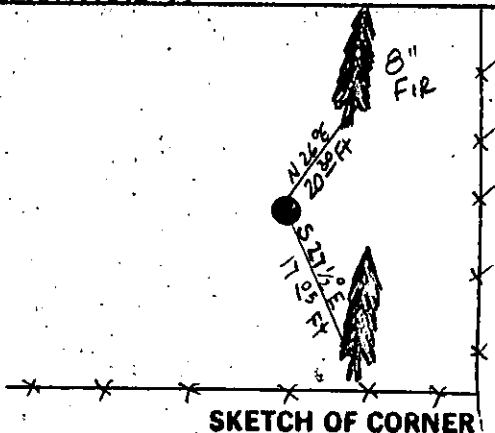
A 7 inch fir bears S 27 1/2 E 17.05 feet scribed E 1/16 S11 BT

A 8 inch fir bears N 26 E 20.30 feet scribed E 1/16 S2 BT

Set a U.S.D.A. steel post 3 feet north of corner



DECLINATION 19°



CERTIFICATION

I, DAN CROFT

certify the information shown herein is true and correct.

Gene Warren
Signature of Registered Land Surveyor

I, Gene Warren
certify that this corner reflects correctly represents work performed by me or under my supervision in compliance with the "Corner Recordation Act" (70-2210, et seq., M.C.A.)

Gene Warren
Signature of Registered Land Surveyor


Date: 7-27-89

Employer: Rocky Mountain Surveyors

Office of Clerk and Recorder, County of Lincoln. This "corner record" was filed for record on the Sept 11, 1989 day of 19, was noted on the cross-index plat and is assigned page No. 4097, in book No. Janet H. Sigel by Bill Sigel

County Official DD

Sec. 11



Cross Index No. E-20 T. 37N R. 28W P.M.M.

• corner this sheet