

INSTRUCTIONS

1. Original and subsequent record used to evaluate the corner position.
2. Description of evidence found, note discrepancies in the record, state method of establishing lost or obliterated corners.
3. Description of monument and accessories set to perpetuate the corner position.
4. Sketch or corner, show all pertinent data which can best be shown in a sketch example, corner marking, topography ties, position of accessories, etc.
5. Certification must be signed and sealed by Registered Land Surveyor in State of Montana.
6. Fill in Cross Index & Section Diagram at bottom of sheet.

CERTIFIED CORNER RECORDATION

Corner WEST 1/16 SECTION 2 T. 37N R. 28W P.M.M. Lincoln County

(1) No previous record or evidence

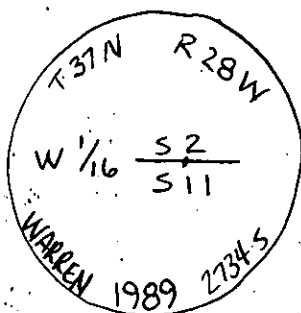
(2) Monument and accessories set to perpetuate corner position

Set a standard 3 1/4 inch Forest Service alum. cap on 5/8 inch rod 28 inches into the ground; from which:

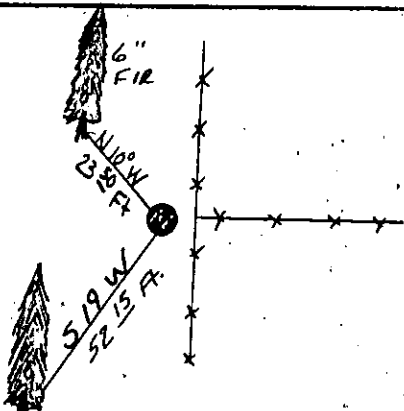
A 6 inch fir bears N 10 W 23.50 feet scribed W 1/16 S2 BT

A 14 inch fir bears S 19 W 52.15 feet scribed W 1/16 S11 BT

Set a U.S.D.A. steel post 3 feet north of corner.



DECLINATION 19°



SKETCH OF CORNER

CERTIFICATION

DAN CROFT

certify the information shown herein is true and correct.

Dan Croft
Notary Public for Montana

1. GENE WARREN
certify that this corner record correctly represents work performed by me or under my supervision in compliance with the "Corner Recordation Act" (70-22-101 et seq., M.C.A.)


Gene Warren
Registered Land Surveyor

Date: 7-27-89 SURV 27345

Employer: ROCKY MOUNT SURVEYORS

Office of Clerk and Recorder, County of Lincoln This "corner record" was filed for record on the Sept 11, 1989 day of 19, was noted on the cross-index plat and is assigned page No. 4096 in book No. _____

Cross Index No. E-18 T. 37N R. 28W P.M.M.



• corner this sheet