

INSTRUCTIONS

1. Original and/or subsequent record used to evaluate the corner position.
2. Description of evidence found, note discrepancies in the record, state method of establishing lost or obliterated corners.
3. Description of monument and accessories set to perpetuate the corner position.
4. Sketch or corner, show all pertinent data which can best be shown in a sketch example, corner marking, topography ties, position of accessories, etc.
5. Certification must be signed and sealed by Registered Land Surveyor in State of Montana.
6. Fill in Cross Index & Section Diagram at bottom of sheet.

CERTIFIED CORNER RECORDATION

Corner NE CORNER of SECTION 11 T. 37N R. 28W P.M.M. Lincoln County

ORIGINAL SURVEY by F. SIZER and A. JAQUETH 1894

Set a limestone 14x8x6 ins. 10 ins. into the ground for corner to sections 1, 2, 11 and 12 marked with 5 notches on south and 1 notch on east edges, from which:

A pine 11 ins. diam. bears N 78 E 60 lks. mkd. T37N R28W S1 BT
 A fir 8 ins. diam. bears S 72½ E 64 lks. mkd. T37N R28W S12 BT
 A fir 8 ins. diam. bears S 85 W 50 lks. mkd. T37N R28W S11 BT
 A fir 10 ins diam. bears N 64 W 76 lks. mkd. T37N R28W S2 BT

REMONUMENTATION by C.O.E. 1968

Information unknown

FOUND

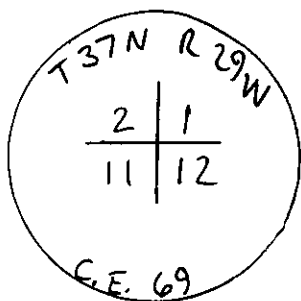
Original stone with 2½ inch brass cap 10 inches out of ground set up against stone, from which:

A 20 inch stump bears S 85 W 32.76 feet no scribing visible
 A 17 inch stump bears N 80 E 39.63 feet no scribing visible
 A 21 inch stump bears N 64 W 50.10 feet no scribing visible
 A 22 inch fir bears S 70½ E 42.10 feet scribe overgrown

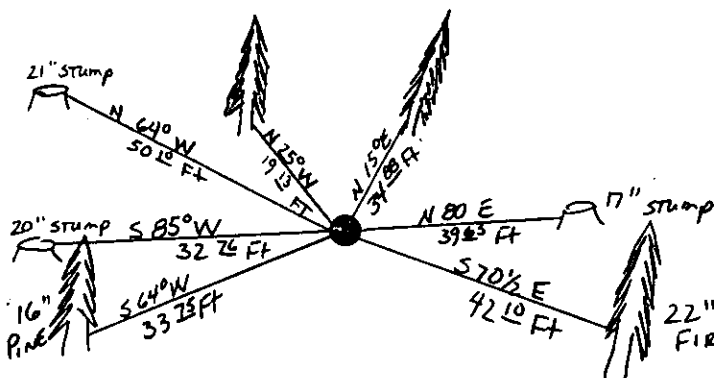
New BTs:

A 7 inch fir bears N 25 W 19.13 feet scribed T37N R28W S2 BT
 A 9 inch pine bears N 15 E 34.88 feet scribed T37N R28W S1 BT
 A 16 inch pine bears S 64 W 33.75 feet scribed T37N R28W S11 BT

Maintained found BTs with required signs and paint and set a U.S.D.A. steel post 3 feet east.



DECLINATION 19°



SKETCH OF CORNER

CERTIFICATION

I, DAN CROFT
 certify the information shown herein is true and correct.


I, GENE WARREN
 certify that this corner record correctly represents work performed by me or under my direction in compliance with the "Corner Recordation Act" (70-22-101, et seq., M.C.A.).

Date: 7-20-89 7-23-85
 Employer: ROCKY MOUNT SURVEYORS

Office of Clerk and Recorder, County of Lincoln. This "corner record" was filed for record on the Sept 11, 1989 day of 1989, was noted on the cross-index plat and is assigned page No. 4085, in book No.

Cross Index No. E-21 T. 37N R. 28W P.M.M.

Sec. 11



• - corner this sheet