

INSTRUCTIONS

1. Original and/or subsequent record used to evaluate the corner position.
2. Description of evidence found, note discrepancies in the record, state method of establishing lost or obliterated corners.
3. Description of monument and accessories set to perpetuate the corner position.
4. Sketch or corner, show all pertinent data which can best be shown in a sketch example, corner marking, topography ties, position of accessories, etc.
5. Certification must be signed and sealed by Registered Land Surveyor in State of Montana.
6. Fill in Cross Index & Section Diagram at bottom of sheet.

CERTIFIED CORNER RECORDATION

Corner SOUTH 1/4 of SECTION 2 T. 27N R. 28W P.M.M. Lincoln County

ORIGINAL SURVEY by F. SIZER and A. JAQUETH 1894

Set a post (can not read size in G.L.O. notes.)
From which:

A black pine 8 ins. in diam. bears N 71 1/2 E 91 lks. mkd. 1/4 S BT
A yellow pine 14 ins. diam. bears S 4 1/2 E 42 lks. mkd. 1/4 S BT

REMONUMENTATION by B.L.M. 1968

The 1/4 corner of sections 2 & 11 as determined by NE bearing tree.
(original)

Set a iron post 30 ins. long 2 1/2 ins. diam. 24 ins. into the ground,
with brass cap, from which:

The original BT.

A rotten stump bears N 71 1/2 E 91 lks. mkd. BT

The new BTs:

A 6 inch pine bears S 84 E 50 lks. mkd. 1/4 S 11 BT

A 9 inch pine bears N 5 45 W 48 lks. mkd. 1/4 S 2 BT

FOUND

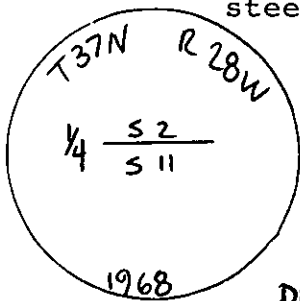
A 3 1/4 inch brass cap, 24 inches into the ground, from which:

A 13 inch pine bears N 5 W 31.28 feet scribe overgrown

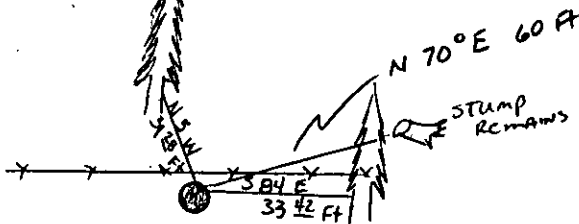
A 14 inch pine bears S 84 E 33.42 feet scribe overgrown

The remains of a stump lying on the ground N 70 E 60 feet with
letters BT (stump hole was not found)

Maintained BTs with required signs and paint and set U.S.D.A.
steel post 3 feet south.



DECLINATION 19°



SKETCH OF CORNER

CERTIFICATION

I, Dan Croft

certify the information shown herein is true and correct.

Dan Croft
Signature Ground Survey Chief

I, W. E. WARTEN
certify that this corner record correctly represents work performed
by me or under my supervision in compliance with the "Corner
Recordation Act" (70-22-101, et seq., M.C.A.)

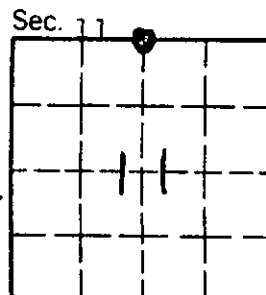
W. E. Warten
Signature Registered Surveyor & Seal

Date: 7-28-89 27345

Employer: ROCKY MOUNT SURVEYORS

Office of Clerk and Recorder, County of Lincoln. This "corner
record" was filed for record on the Sept 11, 1989 day of 19,
was noted on the cross-index plat and is assigned page No. 4084, in
book No. _____

E-19 T. 37N R. 28W P.M.M.
Cross Index No. _____



• - corner this sheet