

## INSTRUCTIONS

1. Original and/or subsequent record used to evaluate the corner position.
2. Description of evidence found, note discrepancies in the record, state method of establishing lost or obliterated corners.
3. Description of monument and accessories set to perpetuate the corner position.
4. Sketch or corner, show all pertinent data which can best be shown in a sketch example, corner marking, topography ties, position of accessories, etc.
5. Certification must be signed and sealed by Registered Land Surveyor in State of Montana.
6. Fill in Cross Index & Section Diagram at bottom of sheet.

## CERTIFIED CORNER RECORDATION

Corner C.C. of Sections 3 & 4 T. 37N R. 28W P.M.M. Lincoln County

ORIGINAL SURVEY by F. SIZER and A. JAQUETH 1894

Set a sandstone 16x8x6 ins. 11 ins. into the ground for closing corner of sections 3 and 4, with CC on south and BP on north, and 3 grooves on east and west faces. From which:  
A pine 20 ins. diam. bears S 35 W 74 lks. marked T37N R28W S4 BT.  
A fir 5 ins. diam. bears S 30 E 37 lks. marked T37N R28W S3 BT

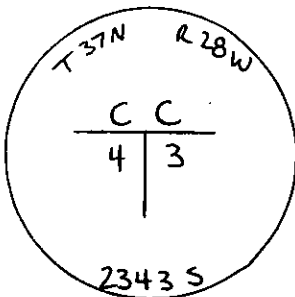
REMONUMENTATION

Monument set by Shaw-Smith Inc., C.O.S.#12, no corner recordation form was filed.

FOUND

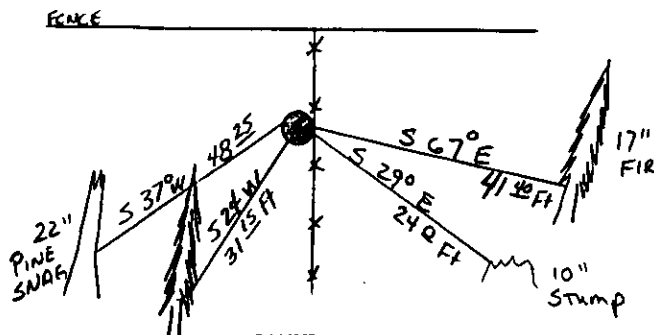
A 1½ inch brass cap set in a 1 3/4 pipe with original stone lying along side marked per. 1894 record, from which:  
A 9 inch larch bears S 24 W 31.15 feet scribe overgrown  
A 22 inch pine snag bears S 37 W 48.25 feet marked T37N R28W S4 CC  
A 17 inch fir bears S 67 E 41.40 feet with letters BT visible  
A 10 inch stump bears S 29 E 24.00 no scribing

Maintained BTs with required signs and paint, set a U.S.D.A. steel post south 14.25 feet.



DECLINATION 19°

CANADA



**SKETCH OF CORNER**

## CERTIFICATION

Dan Croft

I, Dan Croft  
certify the information shown herein is true and correct.

Dan Croft  
Assistant State Land Surveyor

I, Gene Warden  
certify that this Corner Record correctly represents work performed by me or under my direction in compliance with the "Corner Recordation Act" (70-22-101, et seq., M.C.A.)

Gene Warden  
Registered Land Surveyor & Seal

Date: 7-28-89

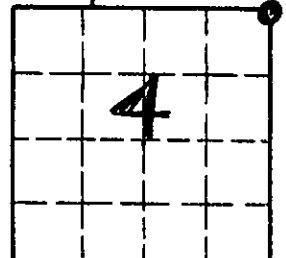
Employer: ROCKY MOUNTAIN SURVEYORS

Office of Clerk and Recorder, County of Lincoln. This "corner record" was filed for record on the Sept 11, 1989 day of 19, was noted on the cross-index plat and is assigned page No. 4077, in book No. \_\_\_\_\_

Janet H. Sargent by Sue Sargent  
County Official Sep.

Cross Index No. A-13 T. 37N R. 28W P.M.M.

Sec. 4



• - corner this sheet