

## INSTRUCTIONS

1. Original and/or subsequent record used to evaluate the corner position.
2. Description of evidence found, note discrepancies in the record, state method of establishing lost or obliterated corners.
3. Description of monument and accessories set to perpetuate the corner position.
4. Sketch or corner, show all pertinent data which can best be shown in a sketch example, corner marking, topography ties, position of accessories, etc.
5. Certification must be signed and sealed by Registered Land Surveyor in State of Montana.
6. Fill in Cross Index & Section Diagram at bottom of sheet.

## CERTIFIED CORNER RECORDATION

Corner S. W. Sec. 14 T. 37N. R. 28W. P.M.M. Lincoln County

I. From original 1894 G.L.O. notes. Set a post 4 ft. long, 4" square, with 3 notches on South and 2 notches on East edge, from which:

A Tamarack 20" diam. bears N.83°45'E., 53 lks.

A Fir 12" diam. bears S.77°45'E., 95 lks.

A Tamarack 24" diam. bears S.50°45'W., 148 lks.

A Tamarack 12" diam. bears N.83°W., 35 lks. (SEE NOTE I-A)

II. Found 1969 B.L.M. Mon., in poor condition.  
Found 6" Red Fir, bears N.79°E., 77.22 ft., (1969 survey).

Found 7" Tamarack, bears S.29°E., 35.64 ft., (1969 survey).

Found 8" Tamarack, bears S.29½°W., 43.46 ft., (1969 survey).

III. Re-set Mon. - very loose due to being on edge of lake.


No trees available in N.W. quadrant.

I-A. B.L.M. re-mon., June, 1969: Set 2½" I.P. w/Brass cap, 18" in ground.

S.14 B.T., 6" Fir, bears N.79°E., 117 lks.

S.23 B.T., 7" Larch, bears S.29°E., 54 lks.

S.22 B.T., 8" Larch, bears S.29½°W., 81 lks.



## CERTIFICATION

I, F. D. Higgins

certify the information shown herein is true and correct.

F. D. Higgins

Signature Ground Party Chief

I, Carl R. McMillen, L.S.

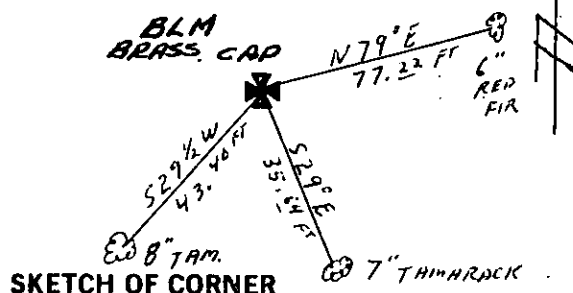

certify that this Corner Record correctly represents work performed by me or under my direction in compliance with the "Corner Recordation Act" (70-22-301, et seq., M.C.A.)

Carl R. McMillen

Signature of Surveyor & Seal

Date: 12/16/83 Reg. No. 4659-S

Employer: Carl R. McMillen & Assoc.



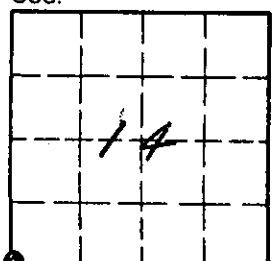
SKETCH OF CORNER

Office of Clerk and Recorder, County of Lincoln. This "corner record" was filed for record on the March 21st day of 1984 was noted on the cross-index plat and is assigned page No. 2565, in book No. \_\_\_\_\_

Janet BF Siegel by Betty L. Concas  
County Official deputy

Cross Index No. N-17 T. 37N. R. 28W. P.M.M.

Sec. 14



• - corner this sheet