

## INSTRUCTIONS

1. Original and/or subsequent record used to evaluate the corner position.
2. Description of evidence found, note discrepancies in the record, state method of establishing lost or obliterated corners.
3. Description of monument and accessories set to perpetuate the corner position.
4. Sketch or corner, show all pertinent data which can best be shown in a sketch example, corner marking, topography ties, position of accessories, etc.
5. Certification must be signed and sealed by Registered Land Surveyor in State of Montana.
6. Fill in Cross Index & Section Diagram at bottom of sheet.

## CERTIFIED CORNER RECORDATION

Corner W. 1/16 Sec. <sup>14</sup> 23 T. 37N. R. 28W. P.M.M. Lincoln County

I. No original records.

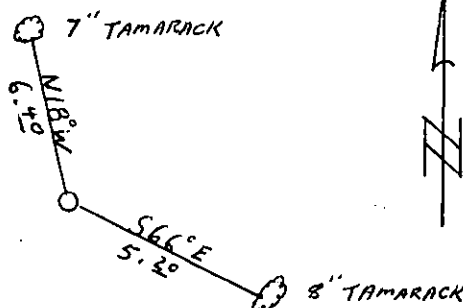
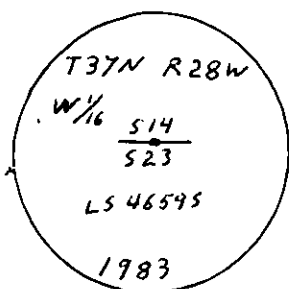

II. N/A

III. Set Driveable Alum. Mon. with Rock Cairn, (5/8"x24" Alum. Mon. w/3" cap).

Scribed 2 B.T.s:

A 8" Tamarack bears S.66°E., 5.20 ft., mkd. W1/16 S23 B.T.

A 7" Tamarack bears N.18°W., 6.40 ft., mkd. W1/16 S14 B.T.



SKETCH OF CORNER

## CERTIFICATION

I, E. D. Higgins  
certify the information shown herein is true and correct.

E. D. Higgins  
Signature Ground Party Chief

I, Carl R. McMillen, L.S.  
certify that this Corner Record correctly represents work performed  
by me or under my direction in compliance with the "Corner  
Recordation Act" (70-22-101 et seq. M.C.A.)

Carl R. McMillen  
Signature of Surveyor & Seal


Date: 12/12/83 Reg. No. 4659-S

Employer: Carl R. McMillen & Assoc.

Office of Clerk and Recorder, County of Lincoln. This "corner  
record" was filed for record on the March 21<sup>st</sup> day of 1984  
was noted on the cross-index plat and is assigned page No. 2561, in  
book No. \_\_\_\_\_

Janet BF Siegel by Betty L. Conner  
County Official deputy

Cross Index No. N-18 T. 37N R. 28W P.M.M.



• - corner this sheet