

INSTRUCTIONS

1. Original and/or subsequent record used to evaluate the corner position.
2. Description of evidence found, note discrepancies in the record, state method of establishing lost or obliterated corners.
3. Description of monument and accessories set to perpetuate the corner position.
4. Sketch or corner, show all pertinent data which can best be shown in a sketch example, corner marking, topography ties, position of accessories, etc.
5. Certification must be signed and sealed by Registered Land Surveyor in State of Montana.
6. Fill in Cross Index & Section Diagram at bottom of sheet.

CERTIFIED CORNER RECORDATION

Corner E. 1/16 Sec. 11 1/4 T. 37N. R. 28W. P.M.M. Lincoln County

I. No original records.

II. N/A

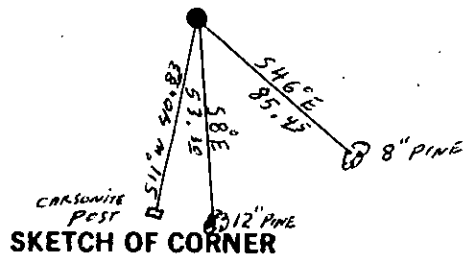
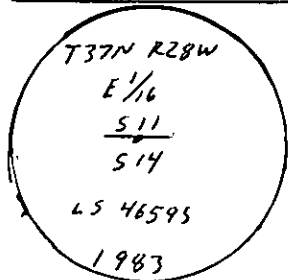

III. Set Alum. Mon. 1 ft. below surface of hay field, (5/8"x24" Alum. Mon. w/3" cap).

Scribed 2 B.T.s:

A 12" Pine bears S.8°E., 53.30 ft., marked E1/16 S14 B.T., with "X" cut in tree below B.T. tag.

A 8" Pine bears S.46°E., 85.45 ft., marked E1/16 S14 B.T.

Set Carsonite Post with location tag in fence line, bears S.11°W., 40.83 ft.



CERTIFICATION

I, F. D. Higgins

certify the information shown herein is true and correct.

F. D. Higgins

Signature Ground Party Chief

I, Carl R. McMullen, L.S.

certify that this Corner Record correctly represents work performed by me or under my direction in compliance with the "Corner Recordation Act" (20-2-101, M.D.A.)

Carl R. McMullen

Signature of Surveyor & Seal

Date: 12/14/83 Reg. No. 4659-S

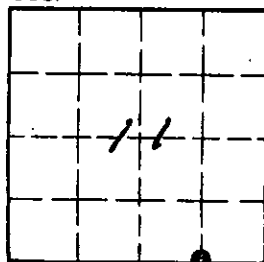
Employer: Carl R. McMullen & Assoc.

Office of Clerk and Recorder, County of Lincoln. This "corner record" was filed for record on the March 21 day of 1984, was noted on the cross-index plat and is assigned page No. 2554, in book No. _____

Kenneth B. F. Siegel by Betty L. Conces
County Official deputy

Cross Index No. J-20 T. 37N. R. 28W. P.M.M.

Sec. 11



• - corner this sheet