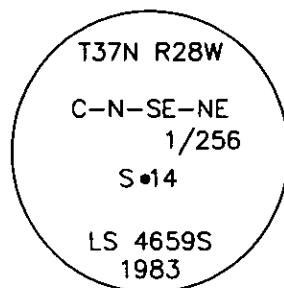


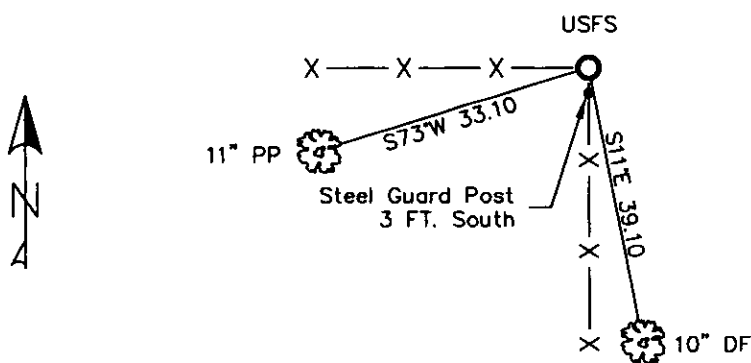
CERTIFIED CORNER RECORDATION

Corner C-N-SE-NE 1/256 S14 T. 37N R. 28W P.M.M. Lincoln County

1. 1983 Certified Corner Recordation by Carl R. McMillen, MT Reg. No. 4659-S:
Set driveable aluminum monument in rock cairn, (5/8"x24" aluminum monument w/3" cap).
from which:
A 7" red fir, bears S11°E, 39.10 ft., mkd C-N-SE-NE 1/256 S14 BT.
A 6" pine, bears S73°W, 33.10 ft., mkd. C-N-SE-NE 1/256 S14 BT.
2. Found a 3 1/4 inch aluminum cap, surrounded by small mound of stones.
A 10 inch douglas fir S11°E 39.10 ft., with well healed face.
A 11 inch ponderosa pine S73°W 33.10 ft. with well healed face.
3. Restacked and repainted stones around monument.
Put aluminum nails at record distances, repainted rings and blazes on BT's.
Put up new BT tags.
Put steel guard post with LSM and Boundary decals 3 ft. south of monument.



MAGNETIC DECLINATION - 16°EAST



SKETCH OF CORNER

CERTIFICATION
I, CURT HECKROTH *Curt Heckroth*
certify the information shown is true and correct.

LAWRENCE A. GLAHE
I, LAWRENCE A. GLAHE *Lawrence A. Glahe*
certify that this Corner Recordation was performed by me, or under my direct supervision, in compliance with the "Corner Recordation Act" (MCA 22-1-101, et seq., M.C.A.)

9748 LS
Date: 1-25-10 No. 9748 LS
Employer: GLAHE & ASSOCIATES

Office of Clerk and Recorder, County of Lincoln. This "corner

record" was 224130 BOOK: CCR CC&R'S PAGE: 11382 Pages: 1

STATE OF MONTANA LINCOLN COUNTY

was noted RECORDED: 01/27/2010 12:51 KOI: CC&R'S

TAMMY D. LAUER CLERK AND RECORDER

book No. FEE: \$0.00

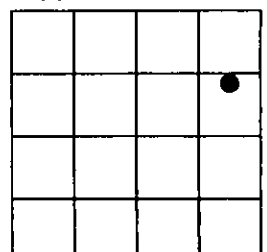
BY: *Lawrence A. Glahe*

NO: FILED

Cross Index No. KK-L 20-21 T. 37N R. 28W PMM

Adopted July 1, 1981, Montana Board of Professional Engineers & Land Surveyors

Sec. 14



● corner this sheet