

CERTIFIED CORNER RECORDATION

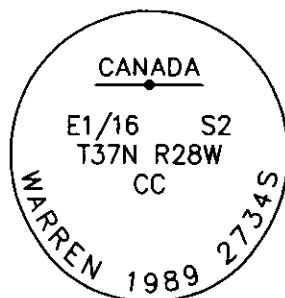
Corner E 1/16 Sec. 2 & Canada T. 37N R. 28W P.M.M. Lincoln County

1. 1989 Certified Corner Recordation by MT Reg. No. 2734S: Set a standard 3 1/4 inch Forest Service alum. cap on a 5/8 inch rod 25 inches into the ground;

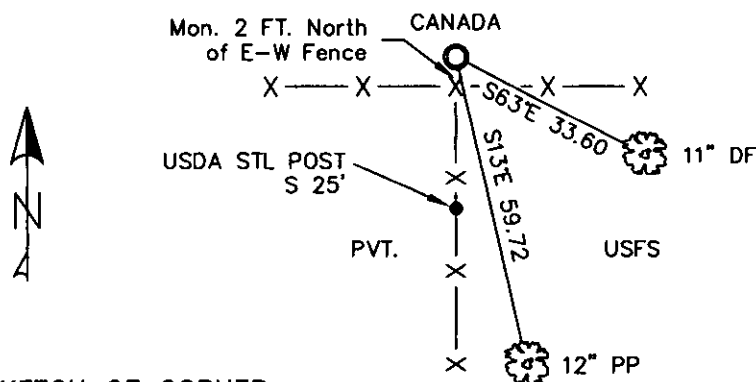
from which:

An 8 inch fir bears S63°E, 33.60 feet, scribed E 1/16 S2 CC BT.
A 10 inch pine bears S13°E, 59.72 feet scribed E 1/16 S2 CC BT.
Set a USDA steel post 25 feet south of corner.

2. Found a 3 1/4 inch USDA aluminum monument, 6 ins. out of ground.
Steel post with LSM and Boundary decals 25 ft. south of monument.
An 11 inch douglas fir S63°E, 33.60 ft., with a well healed face.
A 12 inch ponderosa pine S13°E, 59.72 ft., with open face E1/16 S2 CC BT visible.
3. Stacked and painted small mound of stone around monument.
Put aluminum nails at record distances.
Repainted rings and blazes on BTs.
Put new BT tag and LSM signs on Ponderosa pine BT.



MAGNETIC DECLINATION - 16° EAST



SKETCH OF CORNER

CERTIFICATION
I, CURT HECKROTH *Curt Heckroth*
certify the information herein is true and correct.
Signature Ground Party Chief
LAWRENCE A. GLENCE A.
certify that this Corner Record correctly represents work
performed by me or under my direction in compliance with
the "Corner Recordation Act" (20-22-101, et seq., M.C.A.)
9748 LS
Date: 1250 9748 LS
Employer: GLAHE & ASSOC., INC.

Office of Clerk and Recorder, County of Lincoln. This "corner

record" was filed for record or 224107 BOOK: CCR CC&R'S PAGE: 11359 Pages: 1

was noted on the cross-index STATE OF MONTANA LINCOLN COUNTY

book No. RECORDED: 01/27/2010 12:29 KOI: CC&R'S

TAMMY D. LAUER CLERK AND RECORDER

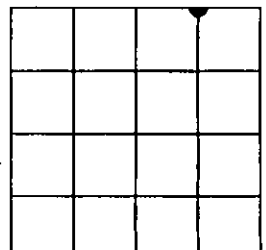
FEE: \$0.00

TO: FILED BY: *Tammy D. Lauer*

Cross Index No. A-20 T. 37N R. 28W PMM

Adopted July 1, 1981, Montana Board of Professional Engineers & Land Surveyors

Sec. 2



● corner this sheet