

# CERTIFIED CORNER RECORDATION

Corner COE 5700-3 Sec 1 T. 37N R. 28W P.M.M. Lincoln County


1. NONE

2. Found:

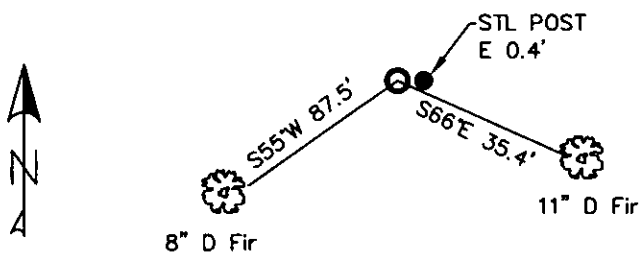
A 3½ ins. Corps of Engineers Brass Cap in 4 ins. concrete stamped as shown.  
A Steel post with faded sign bears East, 0.4 ft. dist.

3. Established:

An 11 ins. Douglas Fir S66°E, 35.4 ft. dist., scribed " 5700/3 BT "  
A 7 ins. Ponderosa Pine bears S55°W, 87.5 ft., scribed " 5700/3 BT "  
Painted red bands around the bearing trees and attached LSM and bearing tree signs.



MAGNETIC DECLINATION- 16° EAST



## SKETCH OF CORNER

CERTIFICATION

I, ERICH SCHRACK  
certify the information herein bears to be true and correct.

I, LAWRENCE A. GLAHE  
certify that this Corner was established by me or under my direction in compliance with the "Corner Registration Act of 1913" (40 U.S.C. 2601-2604).

Date: 1-25-72 9748 LS  
Employer: GLAHE & ASSOCIATES, INC.

Office of Clerk and Recorder, County of Lincoln. This "corner

record" was filed for record on 224103 BOOK: CCR CC&R'S PAGE: 11355 Pages: 1

was noted on the cross-index STATE OF MONTANA LINCOLN COUNTY

book No. RECORDED: 01/27/2010 12:25 KOI: CC&R'S

TAMMY D. LAUER CLERK AND RECORDER


FEE: \$0.00

TO: FILED

Cross Index No. E-22/E-23 T. 37N R. 28W PMM

Adopted July 1, 1981, Montana Board of Professional Engineers & Land Surveyors

Sec. 1



● corner this sheet