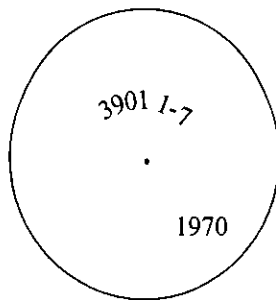


CERTIFIED CORNER RECORDATION

Corner C.O.E. Sec. 20 T. 37N R. 27W P.M., MT Lincoln County
3901/1-7

- I. 1970 Corp. of Engineers Libby Dam Lake Koocanusa Cadastral District file No. E 53-1-154: For corner no. 7 of tract 3901-1, set a standard U.S.C.E. disk, mkd. as shown:



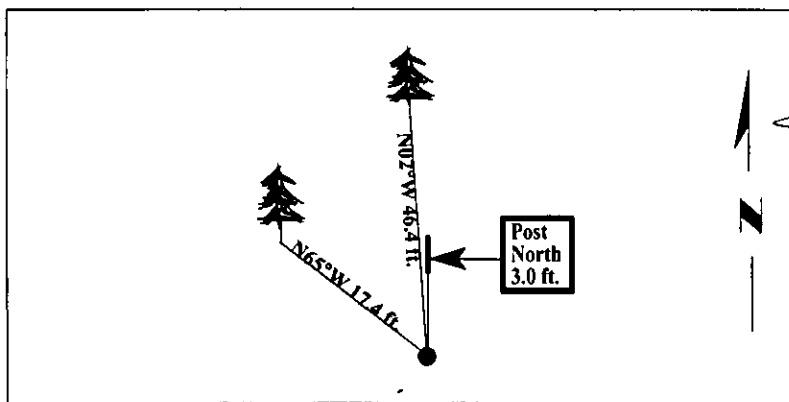
- II. Found a 3 1/2 in. diam., Corps of Engineers brass cap, set flush, in concrete, mkd. as shown above. No bearing trees found.

- III. Established two bearing trees and one steel post:

A pine, 19 ins. diam., bears N02°W, 46.4 ft. dist., mkd. "X" "BT".
A pine, 20 ins. diam., bears N65°W, 17.4 ft. dist., mkd. "COE 3901/1-7 BT".
A 6 ft. steel post, North, on property line, 3.0 ft. dist. from the corner.

Painted bearing trees and attached Land Survey Monument and Bearing Tree signs.
Attached Land Survey Monument and Bearing Tree decals to the post.

Magnetic Declination: 20° East.



SKETCH OF CORNER

I, Rex O. Rice
certify the information shown herein is true and correct.

I, Ronald A. Pearson
certify that this Corner Record correctly represents work performed by me or under my direction in compliance with the "Corner Recordation Act" (70-22-101, et seq., M.C.A.)

[Signature]
Signature of Surveyor & Seal

Date: 06/19/97

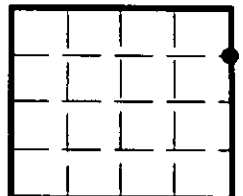
Reg. No.: 9008LS

Employer: U.S. FOREST SERVICE

Office of Clerk and Recorder, County of LINCOLN. This "corner record" was filed for record on JULY 31, 1997 was noted on the cross-index plat and is assigned page No. 9901 in book No. CORAL M. CUMMINGS By DEB

County Official

Sec. 20



• - corner this sheet

Cross Index No. C.O.E. T. 37N R. 27W P.M., MT
3901/1-7