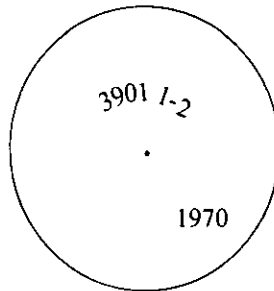


# CERTIFIED CORNER RECORDATION

Corner C.O.E. Sec. 20 T. 37N R. 27W P.M., MT Lincoln County  
3901/1-2

- I. 1970 Corp. of Engineers Libby Dam Lake Koocanusa Cadastral District file No. E 53-1-154: For corner no. 2 of tract 3901-1, set a standard U.S.C.E. disk, mkd. as shown:



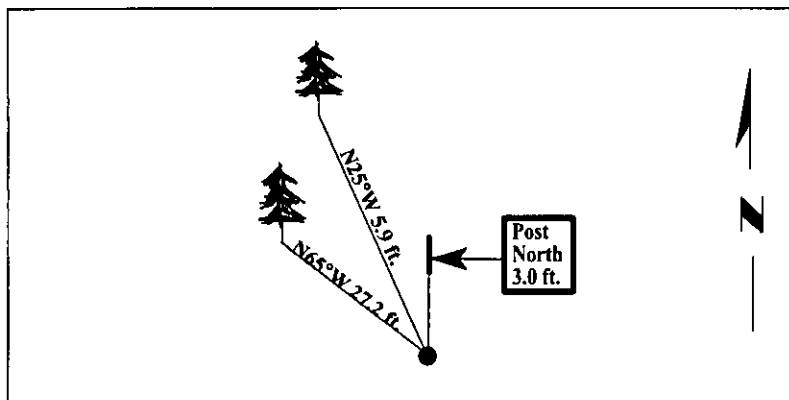
- II. Found a 3 1/2 in. diam., Corps of Engineers brass cap, set flush, in concrete, mkd. as shown above. No bearing trees found.

- III. Established two bearing trees and one steel post:

A pine, 9 ins. diam., bears N25°W, 5.9 ft. dist., mkd. "COE 3901/1-2 BT".  
A pine, 5 ins. diam., bears N65°W, 27.2 ft. dist., mkd. "X" "BT".  
A 6 ft. steel post, North, on property line, 3.0 ft. dist. from the corner.

Painted bearing trees and attached Land Survey Monument and Bearing Tree signs.  
Attached Land Survey Monument and Bearing Tree decals to the post.

Magnetic Declination: 20° East.



SKETCH OF CORNER

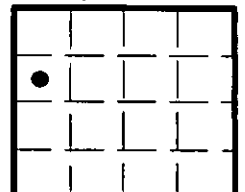
**CERTIFICATION**  
I, Rex O. Rice  
certify the information shown herein is true and correct.  
  
I, Ronald A. Pearson  
certify that this Corner Record correctly represents work performed by me or under my direction in compliance with the "Corner Recordation Act" (70-22-101, et seq., M.C.A.)  
*Ronald A. Pearson*  
Signature of Surveyor & Seal  
Date: 06/18/97  
Reg. No.: 9008LS  
Employer: U.S. FOREST SERVICE

Office of Clerk and Recorder, County of LINCOLN. This "corner record" was filed for record on JULY 31, 1997 was noted on the cross-index plat and is assigned page No. 9898, in book No. \_\_\_\_\_

CORAL M. CUMMINGS *By DLB*

County Official

Sec. 20



• - corner this sheet

Cross Index No. C.O.E. T. 37N R. 27W P.M., MT  
3901/1-2