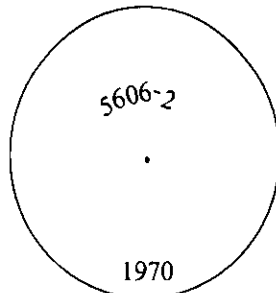


CERTIFIED CORNER RECORDATION

Corner C.O.E. Sec. 20 T. 37N R. 27W P.M., MT Lincoln County
5606/2

- I. 1970 Corp. of Engineers Libby Dam Lake Koocanusa Cadastral District file No. E 53-1-154: For corner no. 2 of tract 5606, set a standard U.S.C.E. disk, mkd. as shown:



- II. Found a 3 1/2 in. diam., Corps of Engineers brass cap, in concrete, tipped on side, in creek bed, at fence corner. Righted monument in old position and rocked in place, cap mkd. as shown.

from which:

An old steel fence post, bears S30°E, 0.7 ft. dist., with a Property Boundary decal attached.

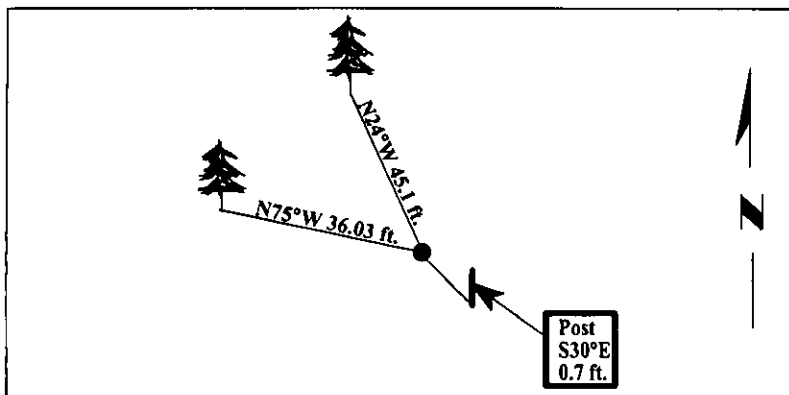
- III. Established two bearing trees:

A fir, 17 ins. diam., bears N24°W, 45.1 ft. dist., mkd. "COE 5606/2 BT".

A spruce, 9 ins. diam., bears N75°W, 36.03 ft. dist., mkd. "COE 5606/2 BT".

Painted bearing trees and attached Land Survey Monument and Bearing Tree signs. Corner falls near Murray Springs Well Site.

Magnetic Declination: 20° East.



SKETCH OF CORNER

I. Rex O. Rice

certify the information shown here is true and correct.

I. Ronald A. Pearson

certify that this Corner Record correctly represents work performed by me or under my direction in compliance with the "Corner Recordation Act" (70-22-101, et seq., M.C.A.)

Signature of Surveyor & Seal

Date: 04/30/97

Reg. No.: 9008LS

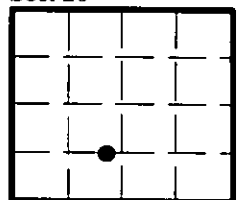
Employer: U.S. FOREST SERVICE

Office of Clerk and Recorder, County of LINCOLN. This "corner record" was filed for record on JULY 31, 1997 was noted on the cross-index plat and is assigned page No. 9891 in book No. _____

CORAL M. CUMMINGS

County Official

Sec. 20



• - corner this sheet

Cross Index No. C.O.E. T. 37N R. 27W P.M., MT
5606/2-M.S.
Well Site