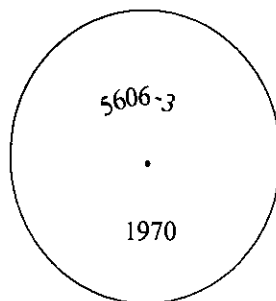


CERTIFIED CORNER RECORDATION

Corner C.O.E. 5603/3 Sec. 20 T. 37N R. 27W P.M., MT Lincoln County

- I. 1970 Corp. of Engineers Libby Dam Lake Koocanusa Cadastral District file No. E 53-1-154: For corner no. 3 of tract 5606, set a standard U.S.C.E. disk, mkd. as shown:

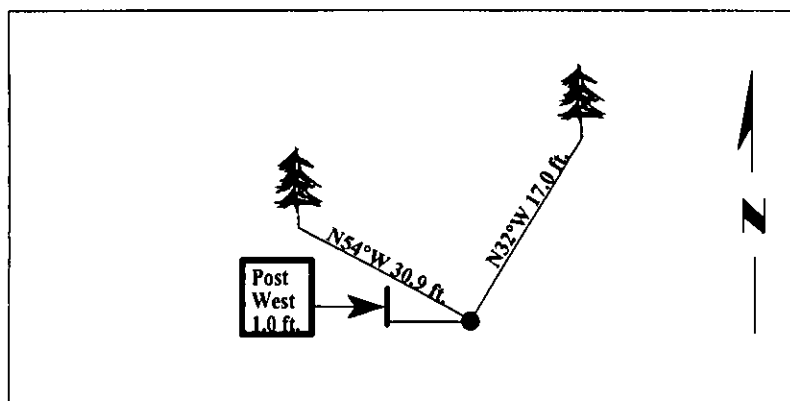


- II. Found a 3 1/2 in. diam., Corps of Engineers brass cap, set flush, in concrete, mkd. as shown above. No bearing trees found.
- III. Established two bearing trees and one steel post:

A pine, 10 ins. diam., bears N54°W, 530.9 ft. dist., mkd. "COE 5606/3 BT".
 A pine, 11 ins. diam., bears N32°E, 17.0 ft. dist., mkd. "COE 5606/3 BT".
 A 6 ft. steel post, West, on property line, 1.0 ft. dist. from the corner.

Painted bearing trees and attached Land Survey Monument and Bearing Tree signs.
 Attached Land Survey Monument and Bearing Tree decals to the post.

Magnetic Declination: 20° East.



SKETCH OF CORNER

I. Rex O. Rice

certify the information shown hereinafter true and correct.

I. Ronald A. Pearson

certify that this Corner Record correctly represents work performed by me or under my direction in compliance with the "Corner Recordation Act" (70-22-101, et seq., M.C.A.)

Signature of Surveyor & Seal

Date: 06/18/97

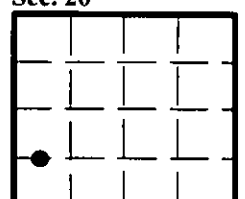
Reg. No.: 9008LS

Employer: U.S. FOREST SERVICE

Office of Clerk and Recorder, County of LINCOLN. This "corner record" was filed for record on JULY 31, 1997 was noted on the cross-index plat and is assigned page No. 9890, in book No. CORAL M. CUMMINGS

County Official B. J. OLB

Sec. 20



• - corner this sheet

Cross Index No. C.O.E. 5606/3 T. 37N R. 27W P.M., MT