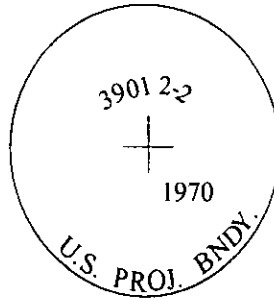


# CERTIFIED CORNER RECORDATION

Corner C.O.E. Sec. 20&29 T. 37N R. 27W P.M., MT Lincoln County  
3901/2-2

- I. 1972 Corp. of Engineers Libby Dam Lake Koocanusa Cadastral District file No. E 53-1-154; For corner no. 2 of tract 3901-2, set a standard U.S.C.E. disk, mkd. as shown:



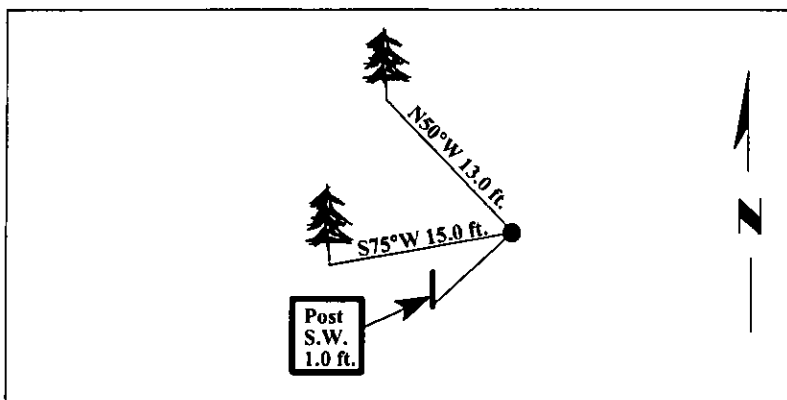
- II. Found a 3 1/2 in. diam., Corps of Engineers brass cap, set flush with the ground in concrete, mkd. as shown above. No bearing trees found.

- III. Established two bearing trees:

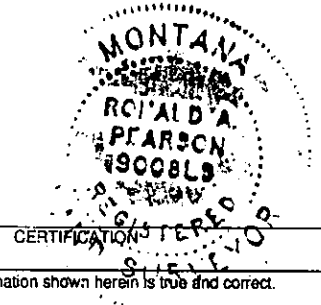
A pine, 9 ins. diam., bears S75°W, 15.0 ft. dist., mkd. "X" on snowblaze "BT".  
A pine, 13 ins. diam., bears N50°W, 13.0 ft. dist., mkd. "C.O.E. 3901 2-2 BT".

Painted bearing trees and attached Land Survey Monument and Bearing Tree signs.  
A 4 1/2 in. round diam. x 4 ft. long, wooden fence post, located S.W. of corner, on property line, 1.0 ft. dist., to the center of the post, with a Land Survey Monument sign attached.

Magnetic Declination: 20° East.



SKETCH OF CORNER



I, Rex O. Rice  
certify the information shown herein is true and correct.

I, Ronald A. Pearson  
certify that this Corner Record correctly represents work performed by me or under my direction in compliance with the "Corner Recordation Act" (70-22-101, et seq., M.C.A.)

Signature of Surveyor & Seal

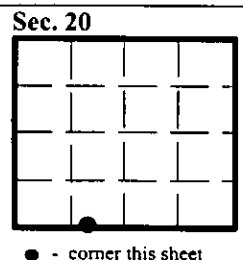
Date: 04/16/97

Reg. No.: 9008LS

Employer: U.S. FOREST SERVICE

Office of Clerk and Recorder, County of LINCOLN. This "corner record" was filed for record on JULY 31, 1997 was noted on the cross-index plat and is assigned page No. 9883 in book No. \_\_\_\_\_

CORAL M. CUMMINGS  
County Official



• - corner this sheet

Cross Index No. C.O.E. T. 37N R. 27W P.M., MT  
3901/2-2