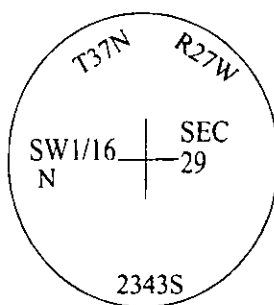


CERTIFIED CORNER RECORDATION

Corner CW 1/16 Sec. 29 T. 37N R. 27W P.M., MT Lincoln County

- I. 1993 Certificate of Survey No. 2065 by Donald R. Larsen, Registration No. 3980 S:
Found a brass cap, mkd. 2343 S.
- II. Found a 1 1/2 in. diam. iron pipe, firmly set, protruding 10 in. above the ground, with an 1 1/2 in. diam. brass cap, mkd. as shown. No record was found on the iron pipe and cap. No bearing trees found.



- III. Established two bearing trees:

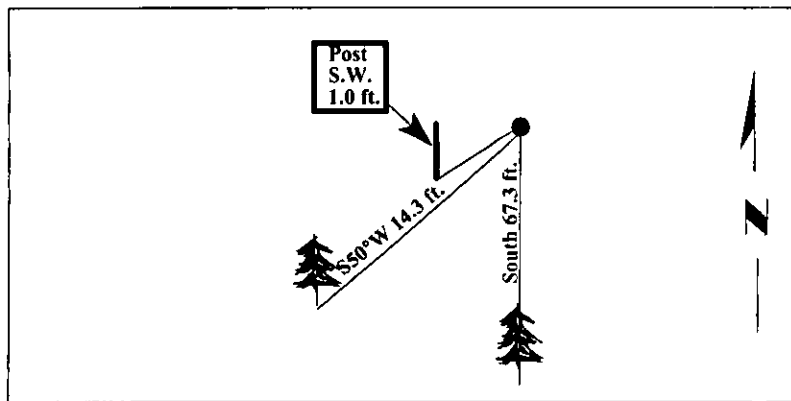
A pine, 14 ins. diam., bears South, 67.3 ft. dist., mkd. "CW 1/16 S29 BT".
A pine, 18 ins. diam., bears S50°W, 14.3 ft. dist., mkd. "CW 1/16 S29 BT".

*Note: Accepted cap is mis-marked.

A 6 in. x 8 in. x 6 ft. treated fence post, located S.W. of corner, 1.0 ft. to the center of the post, with a Land Survey Monument sign attached.

Painted bearing trees and attached Land Survey Monument and Bearing Tree signs.

Magnetic Declination: 20° East.



SKETCH OF CORNER

CERTIFICATION

I, Rex O. Rice
certify the information shown herein is true and correct.

I, Ronald A. Pearson
certify that this Corner Record correctly represents work performed by me or under my direction in compliance with the "Corner Recordation Act" (70-22-101, et seq., M.C.A.)

Ronald A. Pearson
Signature of Surveyor & Seal

Date: 04/16/97

Reg. No.: 9008LS

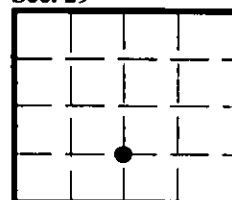
Employer: U.S. FOREST SERVICE

Office of Clerk and Recorder, County of LINCOLN. This "corner record" was filed for record on JULY 31, 1997 was noted on the cross-index plat and is assigned page No. 9881 in book No. _____

CORAL M. CUMMINGS

County Official

Sec. 29



• - corner this sheet