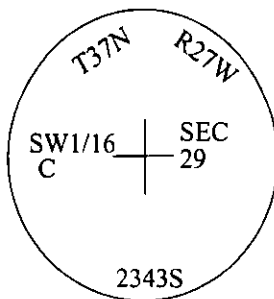


CERTIFIED CORNER RECORDATION

Corner SW 1/16 Sec. 29 T. 37N R. 27W P.M., MT Lincoln County

- I. 1993 Certificate of Survey No. 2065 by Donald R. Larsen, Registration No. 3980 S:
Found a brass cap, mkd. 2343 S.
- II. Found a 1 1/2 in. diam. iron pipe, firmly set, protruding 2 ins. above the ground, with an 1 1/2 in. diam. brass cap, mkd. as shown. No record was found on the iron pipe and cap. No bearing trees found.



III. Established two bearing trees:

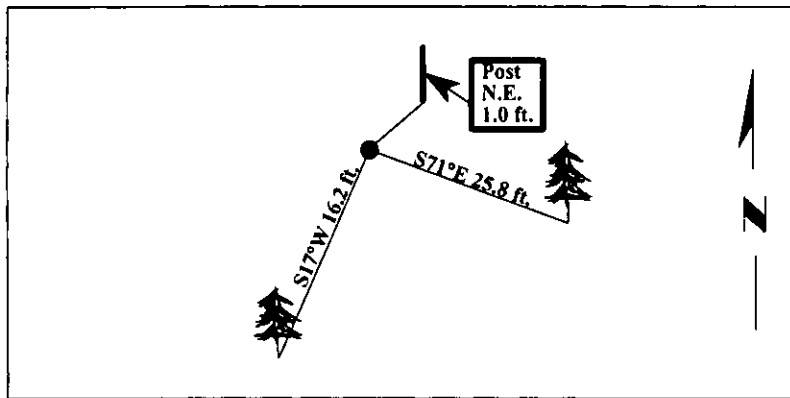
A pine, 13 ins. diam., bears S17°W, 16.2 ft. dist., mkd. "SW 1/16 S29 BT".

A pine, 10 ins. diam., bears S71°E, 25.8 ft. dist., mkd. "X" on snowblaze "BT".

A 6 in. x 8 in. x 6 ft. treated fence post, located N.E. of corner, 1.0 ft. to the center of the post, with a Land Survey Monument sign attached.

Painted bearing trees and attached Land Survey Monument and Bearing Tree signs.

Magnetic Declination: 20° East.



SKETCH OF CORNER

I. Rex O. Rice

certify the information shown herein is true and correct.

I. Ronald A. Pearson

certify that this Corner Record correctly represents work performed by me or under my direction in compliance with the "Corner Recordation Act" (70-22-101, et seq., M.C.A.)

[Signature]
Signature of Surveyor & Seal

Date: 04/16/97

Reg. No.: 9008LS

Employer: U.S. FOREST SERVICE

Office of Clerk and Recorder, County of LINCOLN. This "corner record" was filed for record on JULY 31, 1997

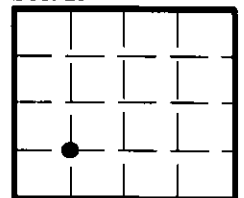
was noted on the cross-index plat and is assigned page No. 9879

in book No. _____

CORAL M. CUMMINGS

County Official *[Signature]*

Sec. 29



• - corner this sheet

Cross Index No. U-6 T. 37N R. 27W P.M., MT