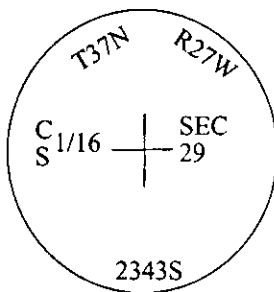


CERTIFIED CORNER RECORDATION

Corner CS 1/16 Sec. 29 T. 37N R. 27W P.M., MT Lincoln County

- I. 1993 Certificate of Survey No. 2065 by Donald R. Larsen, Registration No. 3980 S:
Found a brass cap, mkd. 2343 S.
- II. Found a 1 1/2 in. diam. iron pipe, firmly set, protruding 1 in. above the ground, with a 1 1/2 in. diam. brass cap, mkd. as shown. No record was found on the iron pipe and cap. No bearing trees found.



III. Established two bearing trees:

A pine, 8 ins. diam., bears S07°W, 49.6 ft. dist., mkd. "X" on snowblaze "BT".
A pine, 12 ins. diam., bears S47°W, 3.6 ft. dist., mkd. "CS 1/16 S29 BT".

A 6 in. x 8 in. x 6 ft. treated fence post, located S.W. of corner, 1.0 ft., to the center of the post, with a Land Survey Monument sign attached.
Painted bearing trees and attached Land Survey Monument and Bearing Tree signs.

Magnetic Declination: 20° East.



I. Rex O. Rice
certify the information shown herein is true and correct.

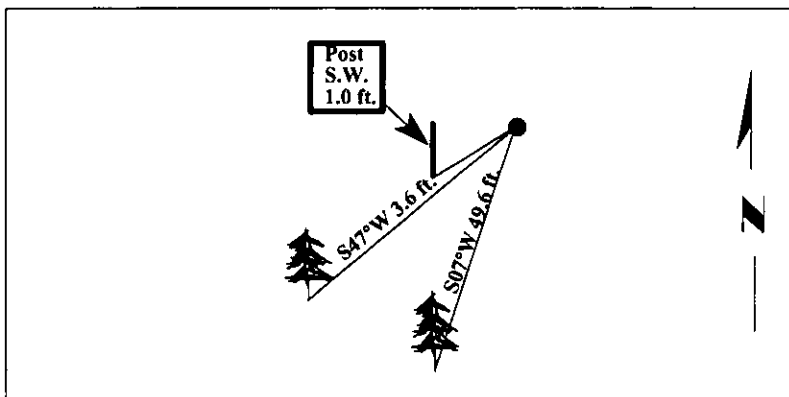
I. Ronald A. Pearson
certify that this Corner Record correctly represents work performed by me or under my direction in compliance with the "Corner Recordation Act" (70-22-101, et seq., M.C.A.)

[Signature]
Signature of Surveyor & Seal

Date: 04/16/97

Reg. No.: 9008LS

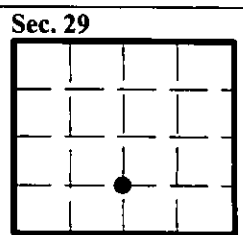
Employer: U.S. FOREST SERVICE



SKETCH OF CORNER

Office of Clerk and Recorder, County of LINCOLN. This "corner record" was filed for record on JULY 31, 1997 was noted on the cross-index plat and is assigned page No. 9878 in book No. CORAL M. CUMMINGS

[Signature]
County Official



● - corner this sheet

Cross Index No. U-7 T. 37N R. 27W P.M., MT