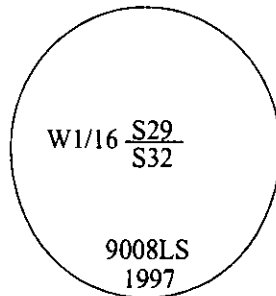


CERTIFIED CORNER RECORDATION

Corner W 1/16 Sec. 29&32 T. 37N R. 27W P.M., MT Lincoln County

- I. 1978 Certificate of Survey No. 541 by D.K. Marquardt, Registration No. 2989 ES: Set a 5/8 in. x 24 in. rebar, with plastic cap, stamped "2989 ES".
- II. Found a 5/8 in. diam. rebar, firmly set, protruding 3 ins. above the ground, with a plastic cap mkd. "Marquardt 2989ES". No bearing trees found.
- III. At the corner point, as determined by the found rebar, set an aluminum rod, 30 ins. long, 3/4 in. diam., 28 ins. in the ground, with a 3 1/4 in. diam. aluminum cap, mkd. as shown.



Established two bearing trees and one steel guard post:

A pine, 13 ins. diam., bears N68°W, 34.3 ft. dist., mkd. "W 1/16 29 BT".

A pine, 12 ins. diam., bears N32°E, 30.4 ft. dist., mkd. "X" on snowblaze "BT".

A 6 ft. steel post, South, on property line, 3.0 ft. dist from the corner.

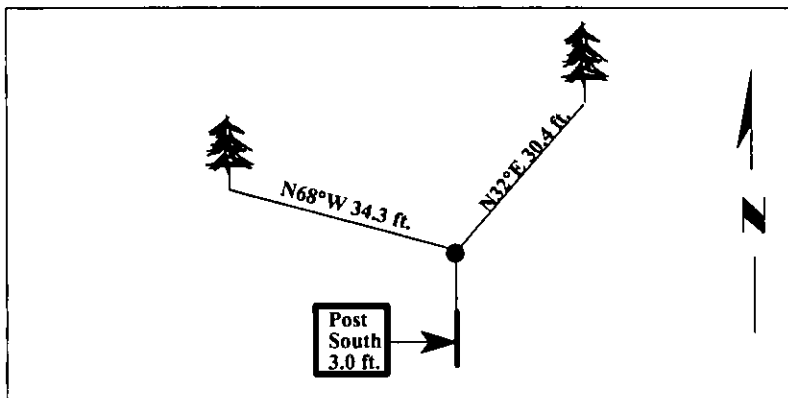
Drove the found rebar flush with the ground, alongside the set pipe.

Painted bearing trees and attached Land Survey Monument and Bearing Tree signs.

Attached Land Survey Monument and Property Boundary decals to the post.

No suitable bearing trees available in sec. 32.

Magnetic Declination: 20° East.



SKETCH OF CORNER

I. Rex O. Rice

certify the information shown herein to be true and correct.

I. Ronald A. Pearson

certify that this Corner Record correctly represents work performed by me or under my direction in compliance with the "Corner Recordation Act" (70-22-101, et seq., M.C.A.)

Signature of Surveyor & Seal

Date: 04/16/97

Reg. No.: 9008LS

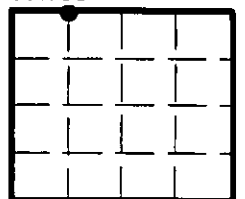
Employer: U.S. FOREST SERVICE

Office of Clerk and Recorder, County of LINCOLN. This "corner record" was filed for record on JULY 31, 1997 was noted on the cross-index plat and is assigned page No. 9877 in book No. _____

CORAL M. CUMMINGS

County Official

Sec. 32



• - corner this sheet

Cross Index No. V-6

T. 37N R. 27W P.M., MT