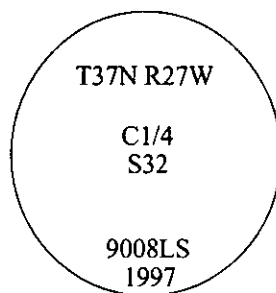


# CERTIFIED CORNER RECORDATION

Corner C 1/4 Sec. 32 T. 37N R. 27W P.M., MT Lincoln County

- I. 1978 Certificate of Survey No. 541 by D.K. Marquardt, Registration No. 2989 ES: Set a 5/8 in. x 24 in. rebar, with plastic cap, stamped "2989 ES".
- II. Found a 5/8 in. diam. rebar, firmly set, protruding 2 ins. above the ground, with a plastic cap mkd. "Marquardt 2989 ES". No bearing trees found.
- III. At the corner point, as determined by the found rebar, set an aluminum rod, 30 ins. long, 3/4 in. diam., 28 ins. in the ground, with a 3 1/4 in. diam. aluminum cap, mkd. as shown.



Established two bearing trees:

A pine, 17 ins. diam., bears S22°W, 49.6 ft. dist., mkd. "C 1/4 S32 BT".

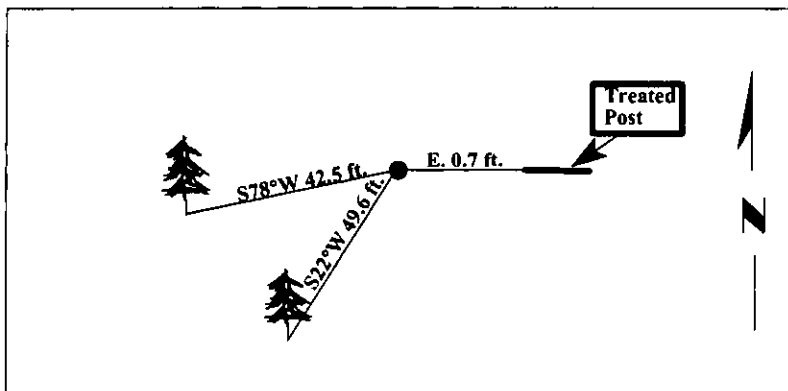
A pine, 13 ins. diam., bears S78°W, 42.5 ft. dist., mkd. "C 1/4 S32 BT".

Drove the found rebar flush with the ground, alongside the set pipe.

Painted bearing trees and attached Land Survey Monument and Bearing Tree signs.

A 6 in. x 8 in. x 5 ft., out of ground treated fence post, bears E., 0.7 ft. dist., to the center of the post, with a Land Survey Monument sign attached.

Magnetic Declination: 20° East.



SKETCH OF CORNER

I. Rex O. Rice

certify the information shown herein is true and correct.

I. Ronald A. Pearson

certify that this Corner Record correctly represents work performed by me or under my direction in compliance with the "Corner Recordation Act" (70-22-101, et seq., M.C.A.)

Ronald A. Pearson  
Signature of Surveyor & Seal

Date: 04/15/97

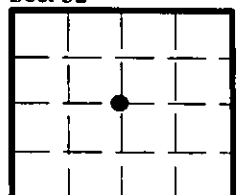
Reg. No.: 9008LS

Employer: U.S. FOREST SERVICE

Office of Clerk and Recorder, County of LINCOLN. This "corner record" was filed for record on JULY 31, 1997 was noted on the cross-index plat and is assigned page No. 9873 in book No. CORAL M. CUMMINGS By DLB

County Official

Sec. 32



• - corner this sheet

Cross Index No. X-7 T. 37N R. 27W P.M., MT