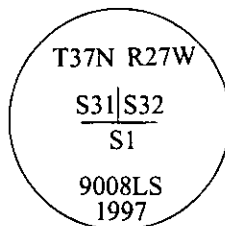


CERTIFIED CORNER RECORDATION

Corner Standard Sec. 31&32 T. 37N R. 27W P.M., MT Lincoln County
Corner

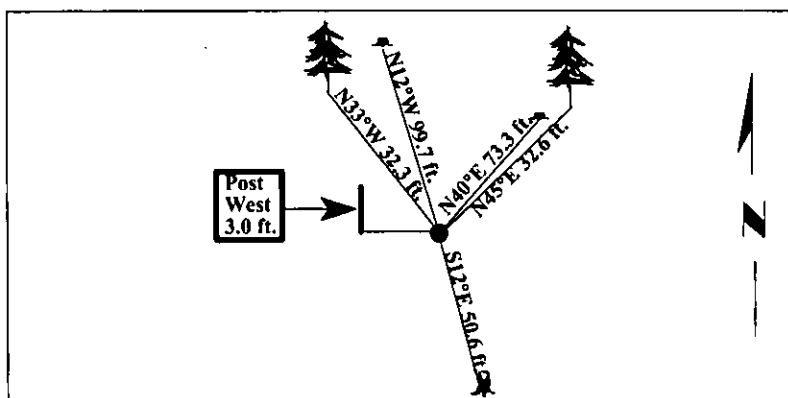
- I. 1893 G.L.O. Original Record by Peter McCardell et. al.: Set a post, 4 ft. long, 4 ins. square, 24 ins. in the ground, for standard cor. to secs. 31 and 32, mkd. "SC T37N R27W" on N., "S32" on E., and "S31" on W. faces, with 5 notches on E. and 1 notch on W. faces.
Established three bearing trees:
A pine, 26 ins. diam., bears N12°W, 150 lks. dist., mkd. "T37N R27W S32 BT".
A pine, 32 ins. diam., bears S15°E, 58 lks. dist., mkd. "T37N R27W S.C. S31 & 32 BT".
a pine, 30 ins. diam., bears N40°E, 111 lks. dist., mkd. "T37N R27W S32 BT".
1978 Certificate of Survey #541 by D.K. Marquardt, Registration No. 2989 ES: Found a 4 in. diam. pipe, (no record found).
- II. Found a 4 in. diam. iron pipe (no record found), protruding 2 ins. above the ground, no cap attached. from which:
A stump hole, bears N12°W, 99.7 ft. dist. (G.L.O.-record-99.0 ft.)
A stump, bears S12°E, 50.6 ft. dist., with "BT" visible, with a "1964 BT" sign attached. (record-S15°E, 38.2 ft.)
A stump hole, bears N40°E, 73.3 ft. dist., with a burned BT sign. (G.L.O.-record)
- III. Accepted the found pipe, after survey confirmed position, set a 30 in. long, 2 1/2 in. diam., aluminum pipe, 27 ins. into the found 4 in. diam. steel pipe, with a 3 1/4 in. diam. aluminum cap, mkd. as shown:



Established two new bearing trees and one steel guard post:
A pine, 12 ins. diam., bears N33°W, 32.3 ft. dist., mkd. "T37N R27W S31 BT".
A pine, 9 ins. diam., bears N45°E, 32.6 ft. dist., mkd. "T37N R27W S32 BT".
A 6 ft. steel post, West, on property line, 3.0 ft. dist. from the corner.

Painted bearing trees and attached Land Survey Monument and Bearing Tree signs.
Attached Land Survey Monument and Property Boundary decals to the post.

Magnetic Declination: 20° East.



SKETCH OF CORNER

CERTIFICATION
I, Mark Federman
certify the information shown herein is true and correct.

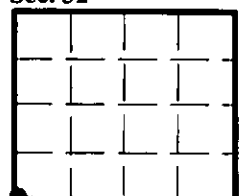
I, Ronald A. Pearson
certify that this Corner Record correctly represents work performed by me or under my direction in compliance with the "Corner Recordation Act" (70-22-101, et seq., M.C.A.)

Signature of Surveyor & Seal
Date: 04/17/97
Reg. No.: 9008LS
Employer: U.S. FOREST SERVICE

Office of Clerk and Recorder, County of LINCOLN. This "corner record" was filed for record on JULY 31, 1997 was noted on the cross-index plat and is assigned page No. 9870 in book No. CORAL M. CUMMINGS By DEB

County Official

Sec. 32



• - corner this sheet