

CERTIFIED LAND CORNER RECORDATION  
(REFERENCE FSM 7153.53)

DESCRIPTION OF CORNER EVIDENCE FOUND, AND ORIGINAL RECORD (IF KNOWN)

Found: A stone with ¼ marked on west face, approx. 6" above ground, loosely set, from which the rotten remains of bearing tree, S72°W, 89.8 Ft. part of 4 scribe on a 1"x2" piece of wood is visible.

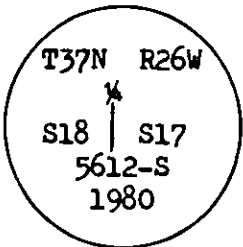
Original record: Set a limestone 12x8x6 ins., 8 ins. in the ground, marked ¼ on W. face; from which a fir 1¼ ins. diam., bears S72°30'W, 136 lks. dist marked ¼ S.B.T. raised a mound of stone 1 ½ ft. high, 2 Ft. base alongside.

DESCRIPTION OF MONUMENT AND ACCESSORIES ESTABLISHED  
TO PERPETUATE THE ORIGINAL LOCATION OF THIS CORNER:

Date of work: 9/4/80

Set a 2½" x 30" aluminum pipe, 25" in the ground with collar of stone from which: A 8" dia. Larch, bears S43°W, 73.8 Ft. marked ¼ S18 BT  
A 12" spruce, bears N60°E, 12.6 Ft. marked ¼ S17 BT


Buried original monument beside pipe.



Al. cap marked

SKETCH, WITH COURSE AND DISTANCE TO ADJACENT CORNERS IF DETERMINED IN THIS SURVEY.  
(MAY SKETCH OR PASTE REPRODUCTION ON REVERSE SIDE.)

Surveyor's Seal



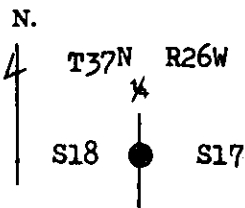
I, Gary C. Crismon  
certify that the information shown herein is true and correct.

*Gary C. Crismon*  
Signature of Ground Party Chief

I, Thomas C. Hill  
certify that I have carefully performed or reviewed the work done on the diagrammed corner as reported on this recordation form and approve the same.

*Thomas C. Hill*  
Signature of Surveyor

DIAGRAM OF CORNER:



● = Corner recorded on the sheet

5612-S  
Registration Number

Office of Clerk and Recorder, County of Lincoln

This "corner record" was filed for record on the 8th day of October, 1980, was noted on the cross-index plat and is assigned page No. 891, in book No. \_\_\_\_\_

\_\_\_\_\_  
County Official

Cross Index No. L-5 T. 37N R. 26W P.M. Mer.