

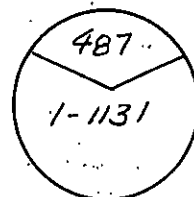
## INSTRUCTIONS

1. Original and/or subsequent record used to evaluate the corner position.
2. Description of evidence found, note discrepancies in the record, state method of establishing lost or obliterated corners.
3. Description of monument and accessories set to perpetuate the corner position.
4. Sketch or corner, show all pertinent data which can best be shown in a sketch example, corner marking, topography ties, position of accessories, etc.
5. Certification must be signed and sealed by Registered Land Surveyor in State of Montana.
6. Fill in Cross Index & Section Diagram at bottom of sheet.

## CERTIFIED CORNER RECORDATION

HES 1131 COR 1 SEC 7 T36N R31W LINCOLN CO.

FND 2 1/2" F.S. DISK BRASS CAP ON 2" STEEL PIPE  
 0.60' ABOVE GRD LEANING 45° NORTH  
 1' OFF RIGHT EDGE OF BANK STAMPED



SET ALUM FS DISKS W/ METAL SIGNS STAMPED

1) S35°W 17.12' DIST

7975S

2) N72°W 19.64' DIST

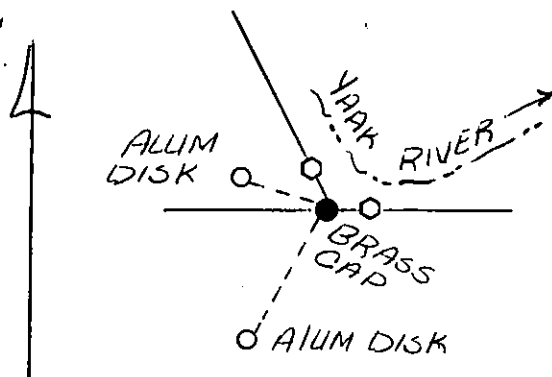
1993

T36N R31W S7  
 RM COR 1 HES 1131

SET STEEL POSTS W/ METAL SIGNS

1) S88°E 0.40' DIST

2) N25°W 0.80' DIST



SKETCH OF CORNER

## CERTIFICATION

I, \_\_\_\_\_  
 certify the information shown herein is true and correct.

Signature Ground Party Chief

Thomas E. Sands

I, \_\_\_\_\_  
 certify that this Corner Record correctly represents work performed  
 by me or under by direction in compliance with the "Corner  
 Recordation Act" (70/22-101, et seq., M.D.A.)

Signature of Surveyor &amp; Seal

Date: 7/23/93 Reg. No. 7975-S

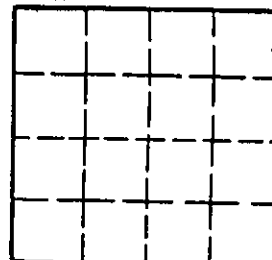
Employer: Sands Surveying, Inc.

Office of Clerk and Recorder, County of Lincoln. This "corner  
 record" was filed for record on the July 27, 1993 day of 19,  
 was noted on the cross-index plat and is assigned page No. 5358, in  
 book No. \_\_\_\_\_

Coral M. Cummings B.S.B.  
 County Official

Cross Index No. HES1131-1 T. 36N R. 31W PMM

Sec.



• - corner this sheet