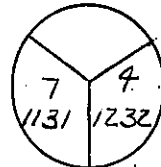


- INSTRUCTIONS
1. Original and/or subsequent record used to evaluate the corner position.
 2. Description of evidence found, note discrepancies in the record, state method of establishing lost or obliterated corners.
 3. Description of monument and accessories set to perpetuate the corner position.
 4. Sketch or corner, show all pertinent data which can best be shown in a sketch example, corner marking, topography ties, position of accessories, etc.
 5. Certification must be signed and sealed by Registered Land Surveyor in State of Montana.
 6. Fill in Cross Index & Section Diagram at bottom of sheet.

CERTIFIED CORNER RECORDATION

HES 1131 COR 7 SEC. 17 T36N R31W LINCOLN Co.

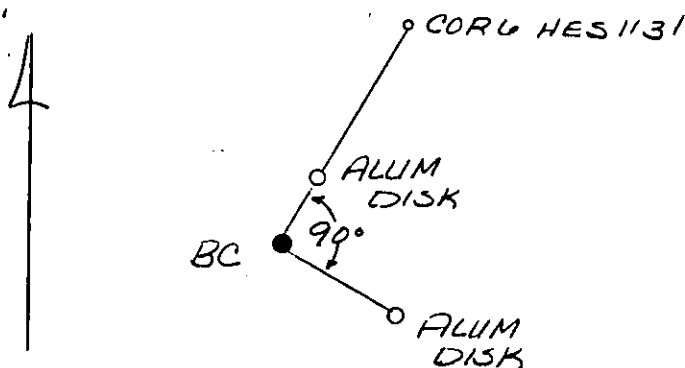
FND 2 1/2" BRASSCAP - F.S. ON 2" STEEL
PIPE 0.80' ABOVE GRD STAMPED



SET ALUM F.S. DISK W/METAL SIGN N25°38'57" E
18.32' DIST ON PROPERTY LINE

SET ALUM F.S. DISK W/METAL SIGN S64°21'03" E
11.38' DIST

ALUM DISKS STAMPED: 79755
1993
T36N R31W 57
RM COR 7 HES 1131



SKETCH OF CORNER

CERTIFICATION

I, _____
certify the information shown herein is true and correct.

Signature Ground Party Chief

Thomas E. Sands

I, _____
certify that this Corner Record correctly represents work performed
by me or under my direction in compliance with the "Corner
Recordation Act", 170-22-101, et seq., M.D.A.)

Signature of Surveyor & Seal

Date: 7/23/93 Reg. No. 7975-S


Employer: Sands Surveying, Inc.

Office of Clerk and Recorder, County of Lincoln. This "corner
record" was filed for record on the July 27, 1993 day of 19,
was noted on the cross-index plat and is assigned page No. 5356, in
book No. _____

Coral M. Cunningham, R.L.S.
County Official

Cross Index No. HES 1131-7 T36N R31W PMM

Sec.



• corner this sheet