

CERTIFIED LAND CORNER RECORDATION
(REFERENCE FSM 7153.53)

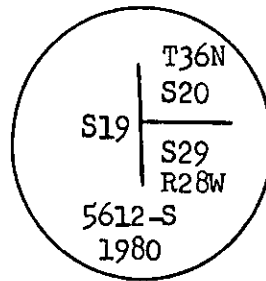
DESCRIPTION OF CORNER EVIDENCE FOUND, AND ORIGINAL RECORD (IF KNOWN)

Found: Stone monument was not found
 A tamarack, bears S82°E, 18 lks. dist. part of scribe is visible
 A pine, bears S51°W, 43 lks. dist. axe marks are visible from 1930 deface
 A fir, bears N69°W, 40 lks. dist. blaze is overgrown (defaced in 1930)
 A larch, 12 ins. diam., bears N54°E, 32 Ft. marked T36N R28W S20 BT (old scribing)
 noted by Army Corps of Engineers in 1968 with the original corner, not in any official record.
 A pipe and brass cap monument set in 1930, bears south, 58 lks. (38 Ft.) dist. marked for
 sections 19 & 30. Record is south, 50 lks. dist.
 Original record: Set a basalt stone, 12 x 10 x 10 ins., 8 ins. in the ground, for cor. of secs.
 19, 20, 29 and 30, marked with 2 notches on S. and 5 notches on E. edge; from which
 A fir, 8 ins. diam., bears N29°45'E., 42 lks. dist., marked T36N R28W S20 BT
 A tamarack, 10 ins. diam., bears S82½°E, 18 lks. dist., marked T36N R28W S29 BT
 A pine, 36 ins. diam., bears S51°W, 43 lks. dist., marked T36N R28W S30 BT
 A fir, 14 ins. diam., bears N69°W, 40 lks. dist., marked T36N R28W S19 BT

DESCRIPTION OF MONUMENT AND ACCESSORIES ESTABLISHED
 TO PERPETUATE THE ORIGINAL LOCATION OF THIS CORNER:


Date of work: 1980

Set a 2½" x 30" aluminum pipe, by distance intersection of bearing trees, 18" out of ground
 with a mound of stone. Aluminum cap marked as shown:



SKETCH, WITH COURSE AND DISTANCE TO ADJACENT CORNERS IF DETERMINED IN THIS SURVEY.
 (MAY SKETCH OR PASTE REPRODUCTION ON REVERSE SIDE.)

Surveyor's Seal



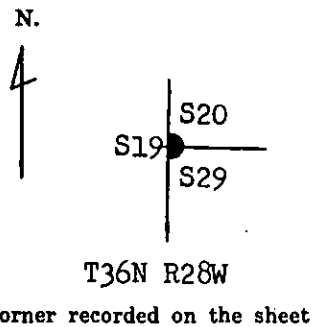
I, Gary C. Crismon
 certify that the information shown herein is true and correct.

Gary C. Crismon
 Signature of Ground Party Chief

I, Thomas C. Hill
 certify that I have carefully performed or reviewed the work done on the diagrammed corner as reported on this recordation form and approve the same.

Thomas C. Hill
 Signature of Surveyor

DIAGRAM OF CORNER:



5612-S
 Registration Number

Office of Clerk and Recorder, County of Lincoln

This "corner record" was filed for record on the 8th day of October, 1980, was noted on the cross-index plat and is assigned page No. 890, in book No.

Clarence L. Taugher, Jr.
 County Official

Cross Index No. R-5 T. 36N R. 28W P.M.M. Mer.