

INSTRUCTIONS

1. Original and/or subsequent record used to evaluate the corner position.
2. Description of evidence found, note discrepancies in the record, state method of establishing; lost or obliterated corners.
3. Description of monument and accessories set to perpetuate the corner position.
4. Sketch or corner, show all pertinent data which can best be shown in a sketch example, corner marking, topography ties, position of accessories, etc.
5. Certification must be signed and sealed by Registered Land Surveyor in State of Montana.
6. Fill in Cross Index & Section Diagram at bottom of sheet.

CERTIFIED CORNER RECORDATION

Corner N-1/16 24 | 19 T. 36N R. 27W/28W P.M.M. Lincoln County

I. None

II. None

III. Drove a 3/4" x 24" rod into ground with 3-1/4" alum. cap for corner position.

Established BT's as follows:

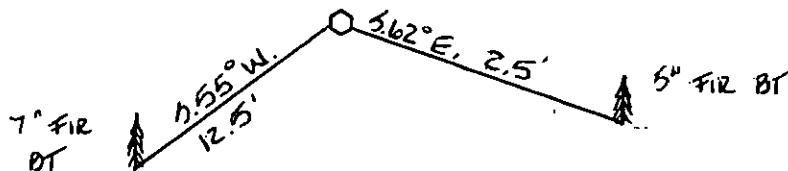

5" fir bears S.62°E., 2.5', scribed N-1/16 S19 BT

7" fir bears S.55°W., 12.5', scribed N-1/16 S24 BT

Posted BT, Attention, and Land Monument signs; painted blazes red; drove steel post in ground along side of corner monument.

For monument location, see the Certificate of Survey on file.

3/4" ALUM. CAP



SKETCH OF CORNER

CERTIFICATION

I, _____
certify the information shown herein is true and correct.

Signature Ground Party Chief

H. Gene Warren

I, _____
certify that this Corner Record correctly represents work performed by me or under my direction in compliance with the "Corner Recordation Act" (70-22-101, et seq., M.D.A.)

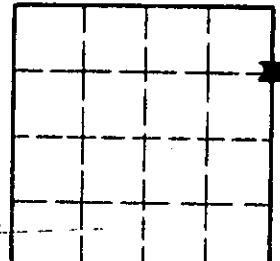
H. Gene Warren
Signature of Surveyor & Seal

Date: 11-85 Reg. No. 2734S

Employer: ROCKY MOUNTAIN SURVEYORS

Office of Clerk and Recorder, County of Lincoln. This "corner record" was filed for record on the Dec 27 day of 1985 was noted on the cross-index plat and is assigned page No. 3201, in book No. _____
Janet BF Sigelby Dist. Sec. Off.
County Official

Sec. 24



Cross Index No. 025 T. 36N R. 28W P.M.M.

• - corner this sheet