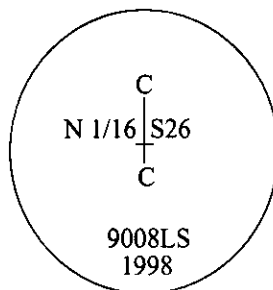


CERTIFIED CORNER RECORDATION

Corner CN 1/16 Sec. 26 T. 36N R. 28W P.M., MT Lincoln County


- I. No previous history.
- II. No history found.
- III. Set by survey, a 3/4 in. diam. x 30 ins. long aluminum rod, 22 ins. in the ground, with a 3 1/4 in. diam. aluminum cap, mkd. as shown, with a "+" for the exact corner point. Built a 2.0 x 3.0 ft. diam. collar of stone, 1.0 ft. high, around the corner monument.



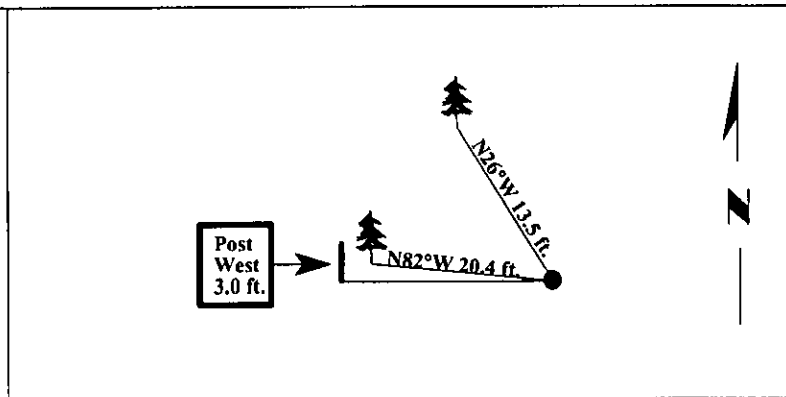
Established two bearing trees and one steel guard post:

- A fir, 10 ins. diam., bears N26°W, 13.5 ft. dist., scribed "CN1/16 S26 BT".
- A fir, 11 ins. diam., bears N82°W, 20.4 ft. dist., scribed "CN1/16 S26 BT".
- A 6 ft. steel guard post, bears West, 3.0 ft. distance from the corner monument.

Painted bearing trees and attached Land Survey Monument and Bearing Tree signs.
Attached Land Survey Monument and Property Boundary decals to the post.



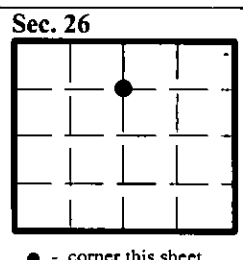
Magnetic Declination: 20° East



SKETCH OF CORNER

CERTIFICATION	
I. <u>Rex O. Rice</u>	certify the information shown herein is true and correct.
I. <u>Ronald A. Pearson</u>	certify that this Corner Record correctly represents work performed by me or under my direction in compliance with the "Corner Recordation Act" (70-22-101, et seq., M.C.A.)
Signature of Surveyor & Seal	
Date: <u>4/22/98</u>	
Reg. No.: <u>9008LS</u>	
Employer: <u>U.S. FOREST SERVICE</u>	

Office of Clerk and Recorder, County of Lincoln. This "corner record" was filed for record on 7-1-98 and was noted on the cross-index plat and is assigned page No. 10118 in book No. .
Coral M. Cummings & Sub
County Official



● - corner this sheet