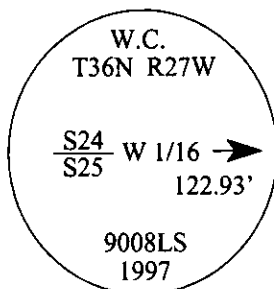


CERTIFIED CORNER RECORDATION

Corner W.C. W 1/16 Sec. 24&25 T. 36N R. 27W P.M., MT Lincoln County

- I. 1975 Certificate of Survey No. 152 by D. K. Marquardt, 2989ES: For the W 1/16 cor. of secs. 24&25 set by survey, a USFS brass cap, on a 3/4 in. diam. x 20 ins. long iron pipe.
- II. Lost corner, due to flood action on the Tobacco River.
- III. Set by survey, a 3/4 in. diam. x 30 ins. long, aluminum rod, 27 ins. in the ground, with a 3 1/4 in. diam. aluminum cap mkd. as shown.



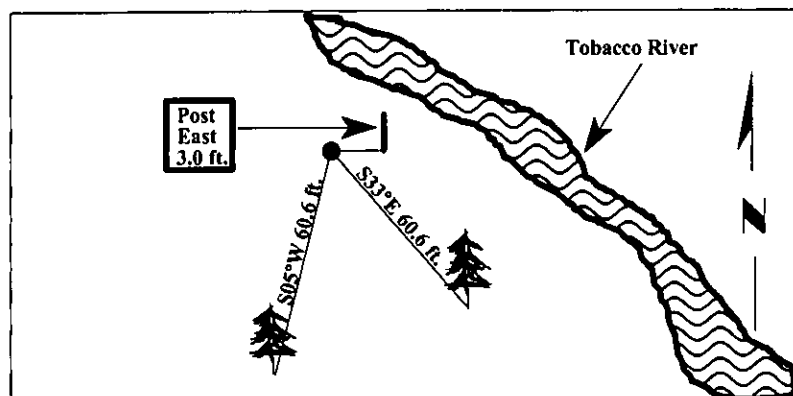
Established two bearing trees and set one steel guard post:

- A spruce, 16 ins. diam., bears S33°E, 60.6 ft. dist., mkd. "WC W1/16 S25 BT".
- A spruce, 10 ins. diam., bears S05°W, 60.6 ft. dist., mkd. "WC W1/16 S25 BT".
- A 6 ft. steel guard post, East, on property line, 3.0 ft. dist. from the monument.

No bearing trees available, within limits, in sec. 24.

Painted bearing trees and attached Land Survey Monument and Bearing Tree signs.
Attached Land Survey Monument and Property Boundary decals to the post.

Magnetic Declination: 20° East.



SKETCH OF CORNER

I, Rex O. Rice

certify the information shown herein.

Rex O. Rice

I, Ronald A. Pearson


certify that this Corner Record correctly represents work performed by me or under my direction in compliance with the "Corner Recordation Act" (70-22-101, et seq., M.C.A.)

Ronald A. Pearson
Signature of Surveyor & Seal

Date: 07/28/97

Reg. No.: 9008LS

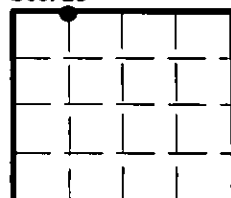
Employer: U.S. FOREST SERVICE



Office of Clerk and Recorder, County of Lincoln. This "corner record" was filed for record on Oct 10, 1997 was noted on the cross-index plat and is assigned page No. 9973 in book No. _____

Coral M. Cummings By DUB
County Official

Sec. 25



• - corner this sheet

Cross Index No. R-22 T. 36N R. 27W P.M., MT