

INSTRUCTIONS

1. Original and/or subsequent record used to evaluate the corner position.
2. Description of evidence found, note discrepancies in the record, state method of establishing lost or obliterated corners.
3. Description of monument and accessories set to perpetuate the corner position.
4. Sketch of corner, show all pertinent data which can best be shown in a sketch example, corner marking, topography ties, position of accessories, etc.
5. Certification must be signed and sealed by Land Surveyor registered in the State of Montana.
6. Fill in Cross Index & Section Diagram at bottom of sheet.

CERTIFIED CORNER RECORDATION

Corner 1/4 Cor. Secs. 29 & 32 T. 36 N. R. 27 W. P.M.M. Lincoln County

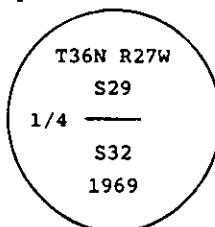
- I. 1903 original G.L.O. record by Abraham L. Rinearson & Gordon C. Smith: Set stone and marked two bearing trees.

1969 remonumentation B.L.M. record by Roy G. Leedy: "The 1/4 sec. cor. of secs. 29 and 32, monumented with a porphyry stone, 14 x 10 x 5 ins., firmly set, mkd. 1/4 on the N. face and witnessed by the remains of the original bearing trees:

- A stump, bears S17°W, 18 lks. dist., with fallen log, mkd. 1/4 S32 BT. lying alongside.
A stump, bears N5°W, 39 lks. dist., mkd. 1/4 S29 BT.

At the corner point

Set an iron post, 30 ins. long, 2 1/2 ins. diam., 18 ins. in the ground, to bedrock, and in a mound of stone, 3 ft. diam., to top, with brass cap mkd.



from which

- A fir, 10 ins. diam., bears S23 3/4°W, 18 lks. dist., mkd. 1/4 S32 BT.
A fir, 9 ins. diam., bears N64°W, 44 lks. dist., mkd. 1/4 S29 BT.


Bury the original stone alongside the iron post."

- II. Found a 2 1/2 ins. diam. iron pipe, 10 ins. out of ground with 3 1/4 ins. diam. B.L.M. brass cap marked as shown above, from which

- A fir, 10 ins. diam., bears S24°W, 12.3 ft. (18 lks.) dist., healed face
A fir, 11 ins. diam., bears N58°W, 29.4 ft. (44 lks.) dist., healed face.
A stump, bears N3°W, 25.2 ft. (38 lks.) dist., mkd. 1/4 S29 BT.

- III. Painted red bands around the bearing trees and attached Land Survey Monument and Bearing Tree signs.

Magnetic Declination: 20° East



CERTIFICATION

- I. Rex Rice
certify the information shown herein is true and correct.

Rex O. Rice
Signature Ground Party Chief

Ronald A. Pearson

- I. certify that this Corner Record correctly represents work performed by me or under my direction in compliance with the "Corner Recordation Act" (70-22-101 et seq., M.C.A.)

Ronald A. Pearson
Signature of Surveyor & Seal

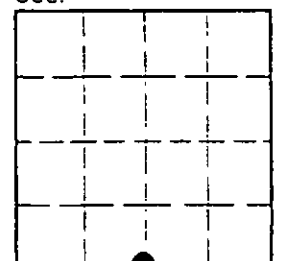
Date: 11/6/95 Reg. No. 9008LS

Employer: U.S. FOREST SERVICE

Office of Clerk and Recorder, County of LINCOLN This "corner record" was filed for record on AUG 21, 1997 was noted on the cross-index plat and is assigned page No. 9947 in book No. CORAL M. CUMMINGS County Official By DEP

Cross Index No. V-07 T. 36N R. 27W P.M.M.

Sec. 29



• corner this sheet