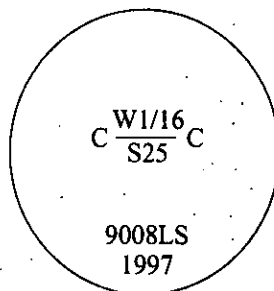


CERTIFIED CORNER RECORDATION

Corner CW 1/16 Sec. 25 T. 36N R. 27W P.M., MT Lincoln County

- I. No history found.
- II. Found a 6 in. diam. coffee can, filled with cement, set into the ground, with a 2 1/2 in. diam. brass cap, with no markings. (no record found)
- III. Set by survey, an aluminum rod, 30 ins. long, 3/4 in. diam., 27 ins. in the ground, with a 3 1/4 in. diam. aluminum cap mkd. as shown below, placed a small collar of stone around the monument. The found coffee can bears N45°E, 4.2 ft. dist. from the set monument.

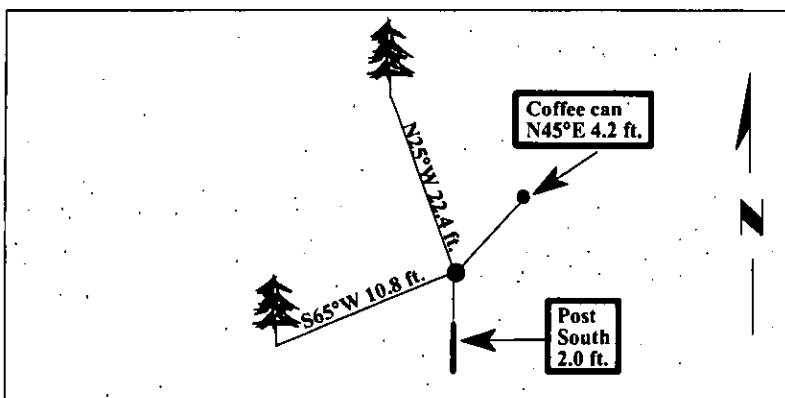


Established two bearing trees and one post:

- A fir, 11 ins. diam., bears S65°W, 10.8 ft. dist., mkd. "CW 1/16 S25 BT".
- A fir, 10 ins. diam., bears N25°W, 22.4 ft. dist., mkd. "CW 1/16 S25 BT".
- A 6 ft. steel guard post, South, on property line, 2.0 ft. dist. from the corner.

Painted bearing trees and attached Land Survey Monument and Bearing Tree signs.
Attached Land Survey Monument and Property Boundary decals to the post.

Magnetic Declination: 20° East.



SKETCH OF CORNER

CERTIFICATION

I, Rex O. Rice
certify the information shown herein is true and correct.

I, Ronald A. Pearson
certify that this Corner Record correctly represents work performed by me or under my direction in compliance with the "Corner Recordation Act" (70-22-101, et seq., M.C.A.)

[Signature]
Signature of Surveyor & Seal

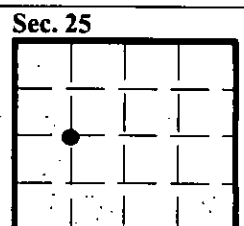
Date: 05/27/97

Reg. No.: 9008LS

Employer: U.S. FOREST SERVICE

Office of Clerk and Recorder, County of LINCOLN. This "corner record" was filed for record on JULY 31, 1997 was noted on the cross-index plat and is assigned page No. 9852 in book No. CORAL M. CUMMINGS By alB

County Official



• - corner this sheet