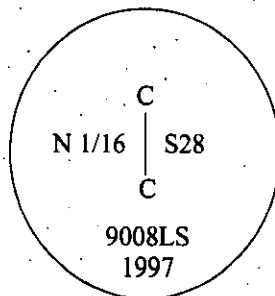


# CERTIFIED CORNER RECORDATION

Corner CN 1/16 Sec. 28 T. 36N R. 27W P.M., MT Lincoln County

- I. 1985 Certificate of Survey No. 1395 by Charles W. Doyle, No. 2516 S: Set a 5/8 in. x 24 in. rebar with a plastic cap, stamped "2516 S".
- II. Found a 5/8 in. diam. rebar, firmly set, protruding 2 ins. above the ground, with a 1 1/4 in. diam. yellow plastic cap, stamped "Doyle 2516 S". No bearing trees found.
- III. As per my survey, I Accept the position of the found rebar, and set a 3 in. diam. aluminum pipe, 18 ins. in the ground, with the found rebar inside the pipe, with a 3 1/4 in. diam. aluminum cap, surrounded by a small collar of stone, mkd. as shown:

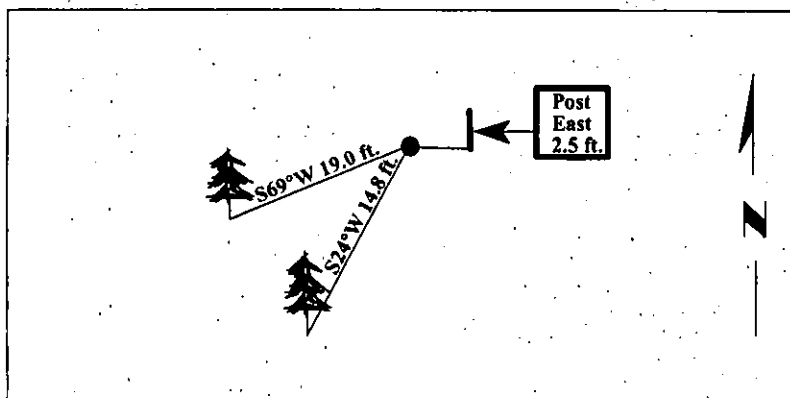


Established two bearing trees and one post:

- A fir, 6 ins. diam., bears S24°W, 14.8 ft. dist., mkd. "X" on snowblaze "BT".
- A fir, 17 ins. diam., bears S69°W, 19.0 ft. dist., mkd. "CN 1/16 S28 BT".
- A 6 ft. steel guard post, East, on property line, 2.5 ft. dist. from the corner.

Painted bearing trees and attached Land Survey Monument and Bearing Tree signs.  
Attached Land Survey Monument and Property Boundary decals to the post.

Magnetic Declination: 20° East.



SKETCH OF CORNER

CERTIFICATION

I, Rex O. Rice  
certify the information shown herein is true and correct.

I, Ronald A. Pearson  
certify that this Corner Record correctly represents work performed by me or under my direction in compliance with the "Corner Recordation Act" (70-22-101, et seq., M.C.A.)

Signature of Surveyor & Seal

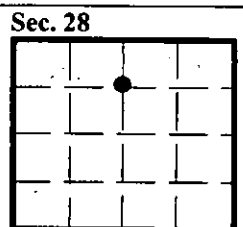
Date: 06/10/97

Reg. No.: 9008LS

Employer: U.S. FOREST SERVICE

Office of Clerk and Recorder, County of LINCOLN. This "corner record" was filed for record on JULY 31, 1997 was noted on the cross-index plat and is assigned page No. 9837 in book No. CORAL M. CUMMINGS By RLB

County Official



• - corner this sheet