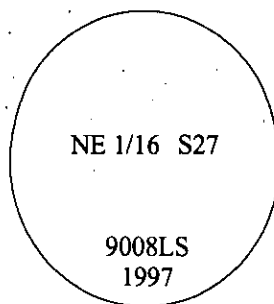


CERTIFIED CORNER RECORDATION

Corner NE 1/16 Sec. 27 T. 36N R. 27W P.M., MT Lincoln County

- I. No history found.
- II. No evidence found.
- III. Set by survey, an aluminum rod, 30 ins. long, 3/4 in. diam., 28 ins. in the ground, with a 3 1/4 in. diam. aluminum cap mkd. as shown, a collar of stone, 3.0 ft. diam., surrounds the monument.

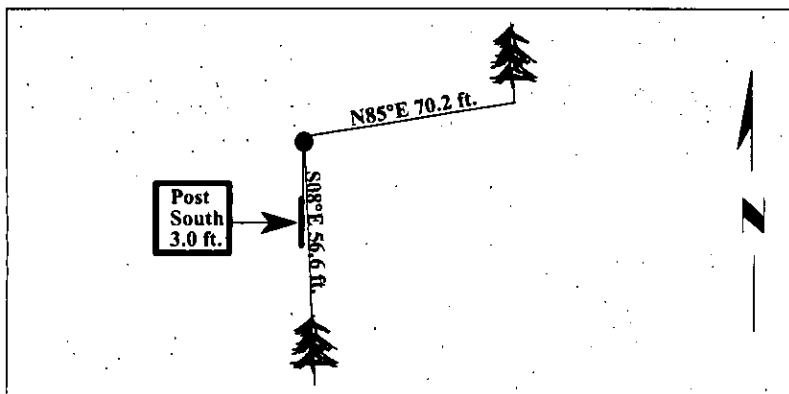


Established two bearing trees and one post:

- A fir, 14 ins. diam., bears N85°E, 70.2 ft. dist., mkd. "NE 1/16 S27 BT".
- A fir, 14 ins. diam., bears S08°E, 56.6 ft. dist., mkd. "X" on a snowblaze "BT".
- A 6 ft. steel guard post, South, on property line, 3.0 ft. dist. from the corner.

Painted bearing trees and attached Land Survey Monument and Bearing Tree signs.
Attached Land Survey Monument and Property Boundary decals to the post.

Magnetic Declination: 20° East.



SKETCH OF CORNER

CERTIFICATION

I, Rex O. Rice
certify the information shown hereby is true and correct.

I, Ronald A. Pearson
certify that this Corner Record correctly represents work performed by me or under my direction in compliance with the "Corner Recordation Act" (70-22-101, et seq., M.C.A.)

Signature of Surveyor & Seal

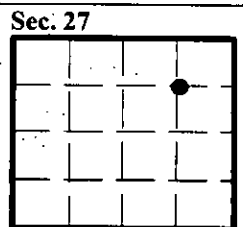
Date: 06/03/97

Reg. No.: 9008LS

Employer: U.S. FOREST SERVICE

Office of Clerk and Recorder, County of LINCOLN. This "corner record" was filed for record on JULY 31, 1997 was noted on the cross-index plat and is assigned page No. 9830 in book No. CORAL M.C. MINING By dLB

County Official



• - corner this sheet