

CERTIFIED CORNER RECORDATION

Corner 1/4 Sec. 28&33 T. 36N R. 27W P.M., MT Lincoln County

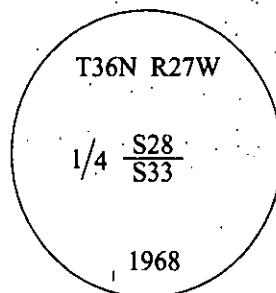
- I. 1893 G.L.O. Original Record by Peter McCardell et. al.: Set a limestone, 14X12X8 ins., 10 ins. in the ground for 1/4 sec. cor. mkd. "1/4" on the N. face.

Established two bearing trees:

A larch, 5 ins. diam., bears S78°30'E, 12 lks. dist., mkd. "1/4 S BT".

A larch, 4 ins. diam., bears N81°W, 26 lks. dist., mkd. "1/4 S BT".

1968 B.L.M. Remonumentaton Record by Joseph E. French et. al.: The 1/4 sec. cor. of secs. 28 and 33, monumented with a limestone, 16x12x8 ins., firmly set, mkd. as described in the original record and witnessed by the remains of the original bearing trees. At the corner position, set an iron post, 30 ins. long, 2 1/2 in. diam. iron post, 22 ins. in the ground, with the brass cap mkd. as shown:



Established one new bearing tree:

A larch, 9 ins. diam., bears S28°E, 26 lks. dist., mkd. "1/4 S33 BT".

Bury the original stone alongside the iron post.

- II. Found a 2 1/2 in. diam. iron pipe, firmly set, protruding 10 ins. above the ground, with a B.L.M. brass cap mkd. as shown above.

from which:

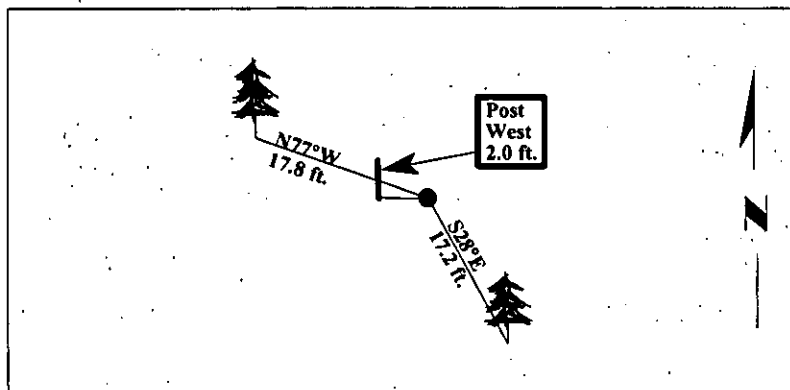
A larch, 12 ins. diam., bears S28°E, 17.2 ft. dist., with a healed face. (BLM-record)

A larch, 8 ins. diam., bears N77°W, 17.8 ft. dist., with a healed face. (GLO-record-N81°W, 26 lks.-17.2 ft.)

- III. Set a 6 ft. steel guard post, West, on property line, 2.0 ft. dist. from the corner, with Land Survey Monument and Property Boundary decals attached.

Painted bearing trees and attached Land Survey Monument and Bearing Tree signs.

Magnetic Declination: 20° East.



SKETCH OF CORNER

I. Mark Federman

certify the information shown herein is true and correct.

I. Ronald A. Pearson

certify that this Corner Record correctly represents work performed by me or under my direction in compliance with the "Corner Recordation Act" (70-22-101, et seq., M.C.A.)

Signature of Surveyor & Seal

Date: 04/22/97

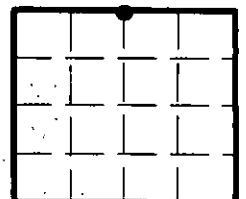
Reg. No.: 9008LS

Employer: U.S. FOREST SERVICE

Office of Clerk and Recorder, County of LINCOLN. This "corner record" was filed for record on JULY 31, 1997 was noted on the cross-index plat and is assigned page No. 9820 in book No. CORAL M. CUMMINGS *By RLB*

County Official

Sec. 33



• - corner this sheet

Cross Index No.

V-11

T.

36N

R.

27W

P.M., MT