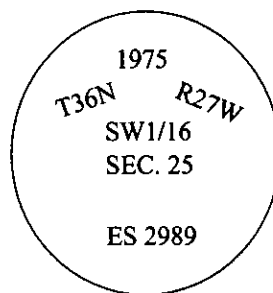


# CERTIFIED CORNER RECORDATION

Corner SW 1/16 Sec. 25 T. 36N R. 27W P.M., MT Lincoln County

- I. 1975 Certified Corner Recordation by Dean K. Marquardt: Set a U.S.F.S. brass cap, at the proper location for SW 1/16, sec. 25. Established two bearing trees.  
\*In reference to Certificate of Survey No. 181A.
- II. Found a B.L.M. brass cap, protruding 4 ins. above the ground, firmly set, mkd. as shown. A 1 1/2 in. diam. steel pipe with tie wire wrapped around it, bears N., 2 ins. from the cap.



from which:

- A larch, 18 ins. diam., bears North, 6.9 ft. dist. (1975-record-N03°W, 6.3 ft.)
- A larch, 16 ins. diam., bears S53°E, 24.3 ft. dist. (1975-record-S49°E, 24.36 ft.)

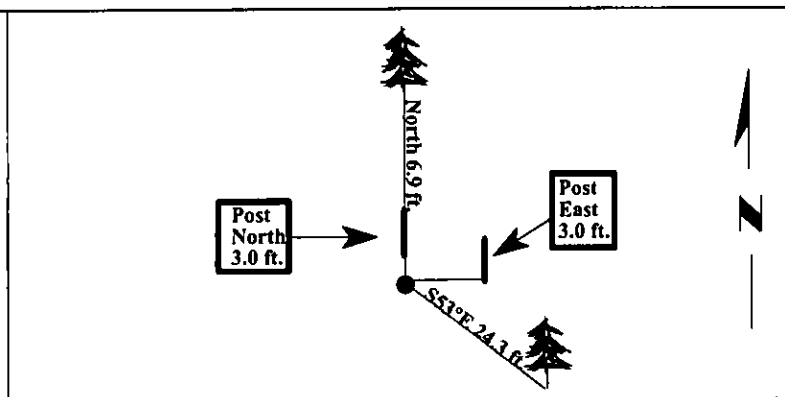
Both trees have healed blazes, no visible scribe and had State bearing tree signs.

- III. Set two steel galvanized guard posts and reblazed the found bearing trees:

- A larch, 18 ins. diam., bears North, 6.9 ft. dist., mkd. "SW 1/16 S25 BT".
- A larch, 16 ins. diam., bears S53°E, 24.3 ft. dist., mkd. "X" "BT".
- A 6 ft. steel guard post, North, 3.0 ft. dist. of the monument.
- A 6 ft. steel guard post, East, 3.0 ft. dist. of the monument.

Painted bearing trees and attached Land Survey Monument and Bearing Tree signs.  
Attached Land Survey Monument and Property Boundary decals to the posts.

Magnetic Declination: 20° East.

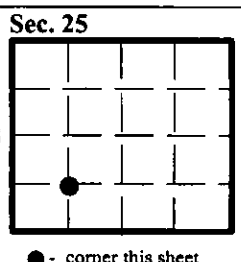


SKETCH OF CORNER

CERTIFICATION I, <u>Mark Federman</u> certify the information shown herein is true and correct. <u>Mark Federman</u> Registered Surveyor	
I, <u>Ronald A. Pearson</u> certify that this Corner Record correctly represents work performed by me or under my direction in compliance with the "Corner Recordation Act" (70-22-101, et seq., M.C.A.) <u>Ronald A. Pearson</u> Signature of Surveyor & Seal	
Date: <u>10/01/97</u>	
Reg. No.: <u>9008LS</u>	
Employer: <u>U.S. FOREST SERVICE</u>	

Office of Clerk and Recorder, County of Lincoln. This "corner record" was filed for record on 12-26-97 was noted on the cross-index plat and is assigned page No. 10019 in book No. \_\_\_\_\_

Coral M. Cumming By SLS  
County Official



● - corner this sheet