

CERTIFIED LAND CORNER RECORDATION --

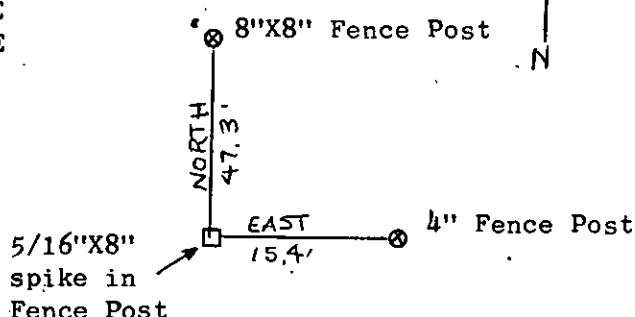
DESCRIPTION OF CORNER EVIDENCE FOUND, AND ORIGINAL RECORD (IF KNOWN)

ORIGINAL G.L.O. NOTES: "Set a limestone 14 X 8 X 6 ins. 10 ins. in the ground, for 1-4 Sec. Cor. marked 1-4 on W. face. dug pits 18X18X12 ins. N & S of stone, 5 1-2 ft. dist. and raised a mound of earth 1 1-2 high, 3 1-2 ft. base alongside."

FOUND: NO ORIGINAL EVIDENCE FOUND

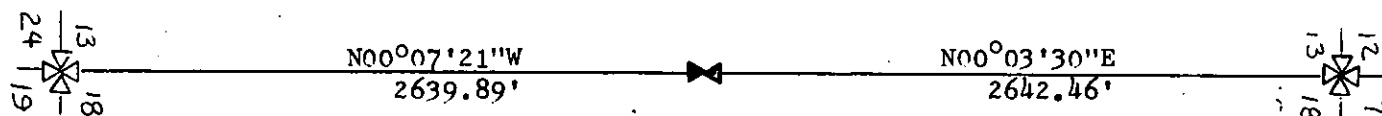
DESCRIPTION OF MONUMENT AND ACCESSORIES ESTABLISHED TO PERPETUATE THE ORIGINAL LOCATION OF THIS CORNER:

THIS CORNER WAS SET AT A FENCE INTERSECTION AS BEST AVAILABLE INFORMATION.



Date of work: JUNE 1977

SKETCH, WITH COURSE AND DISTANCE TO ADJACENT CORNERS IF DETERMINED IN THIS SURVEY.
(MAY SKETCH OR PASTE REPRODUCTION ON REVERSE SIDE.)



Surveyor's Seal

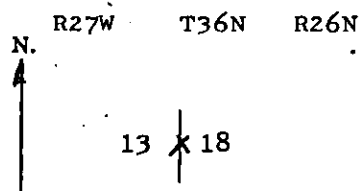
I, JAMES BURTON
certify that the information shown herein is true and correct.

James Burton
Signature of Ground Party Chief

I, M. L. HAIGES
certify that I have carefully performed or reviewed the work done on the diagrammed corner as reported on this recordation form and approve the same.

M. L. Haiges
Signature of Surveyor

DIAGRAM OF CORNER:



W. 1/4 COR. SEC 18
X = Corner recorded on the sheet

2520 S
Registration Number

Office of Clerk and Recorder, County of Levick
"corner record" was filed for record on the 13th day of April, 1978, was noted on the cross-index plat and is
signed page No. 521, in book No. 1
Eleanor L. Laughlin by Betty Beel
County Official Deputy
Cross Index No. 6-1 T. 36 R. 26 Mer.