

INSTRUCTIONS

1. Original and/or subsequent record used to evaluate the corner position.
2. Description of evidence found, note discrepancies in the record, state method of establishing lost or obliterated corners.
3. Description of monument and accessories set to perpetuate the corner position.
4. Sketch of corner, show all pertinent data which can best be shown in a sketch example, corner marking, topography ties, position of accessories, etc.
5. Certification must be signed and sealed by Land Surveyor registered in the State of Montana.
6. Fill in Cross Index & Section Diagram at bottom of sheet.

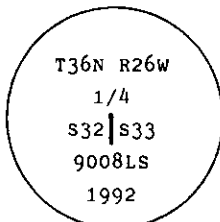
CERTIFIED CORNER RECORDATION

Corner W 1/4 of S33 T. 36 N. R. 26 W. P.M.M. Lincoln County

- I. 1893 G.L.O. record by A. Jaqueth et al: Set a post 3 ft. long, 3 ins. square, 24 ins. in the ground for 1/4 Sec. Cor. marked 1/4 on W face, from which
- A fir, 9 ins. diam., bears N9° 30' E, 43 lks. (28.38 ft.) dist., mkd. 1/4 S BT.
- A fir, 6 ins. diam., bears N17° 30' W, 52 lks. (34.32 ft.) dist., mkd. 1/4 S BT.

II. Found no evidence.

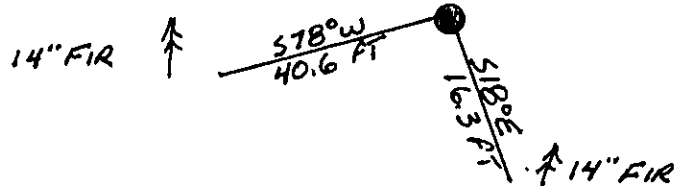

- III. At the calculated proportionate position set a 2 1/2 ins. diam., 30 ins. long, alum. pipe, 20 ins. in the ground with alum. cap mkd. as shown



From which:

- A fir, 14 ins. diam., bears S18° E, 16.3 ft. dist., mkd. 1/4 S33 BT.
- A fir, 14 ins. diam., bears S78° W, 40.6 ft. dist., mkd. 1/4 S32 BT.

Painted red bands around the bearing trees and attached Land Survey Monument and Bearing Tree signs.
Set a 6 ft. galvanized steel guard post with Land Survey Marker decal, South, 3 ft.
Magnetic Declination: 20° East



SKETCH OF CORNER

CERTIFICATION

I, Ronald A. Pearson, certify the information shown herein is true and correct.

Signature Ground Party Chief

Ronald A. Pearson

I, Ronald A. Pearson, certify that this Corner Record correctly represents work performed by me or under my direction in compliance with the "Corner Recordation Act" (70-22-101, et seq., M.C.A.)

Signature of Surveyor & Seal

10/1/92 Reg. No. 9008 LS

Date: 10/1/92

Employer: U.S. FOREST SERVICE

Office of Clerk and Recorder, County of Lincoln. This "corner record" was filed for record on 12-8-92 was noted on the cross-index plat and is assigned page No. 5130, in book No. Coral M Cummings by Bill Bushoff

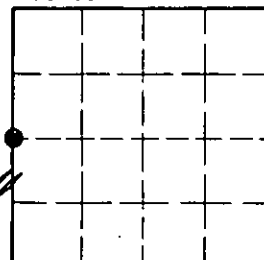
County Official

X-9

36 N 26 W

Cross Index No. T. R. PMM

Sec. 33



• - corner this sheet