

## INSTRUCTIONS

1. Original and/or subsequent record used to evaluate the corner position.
2. Description of evidence found, note discrepancies in the record, state method of establishing lost or obliterated corners.
3. Description of monument and accessories set to perpetuate the corner position.
4. Sketch of corner, show all pertinent data which can best be shown in a sketch example, corner marking, topography ties, position of accessories, etc.
5. Certification must be signed and sealed by Land Surveyor registered in the State of Montana.
6. Fill in Cross Index & Section Diagram at bottom of sheet.

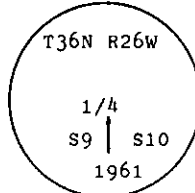
## CERTIFIED CORNER RECORDATION

Corner W. 1/4 Cor. Sec. 10 T. 36 N. R. 26 W. P.M.M. Lincoln County

- I. 1893 G.L.O. original record by P. Mc Cardell: Set a post, 3 ft. long, 3 ins. sq., 24 ins. in the ground, mkd. 1/4 S. on West face, from which:

A tamarack, 6 ins. diam., bears N.58° E., 33 lks. dist., mkd. 1/4 S BT.  
A fir, 6 ins. diam., bears N.58° W., 17 lks. dist., mkd. 1/4 S BT.

1961 BLM remonumentation by Cunningham: Set an iron post 30 ins. long, 2 1/2 ins. diam., 26 ins. in ground with brass cap mkd. as shown:



from which:

A fir, 8 ins. diam., bears N 47° E, 43 lks. dist., mkd. 1/4 S10 BT.  
A fir, 8 ins. diam., bears N 65° W, 41 lks. dist., mkd. 1/4 S9 BT.

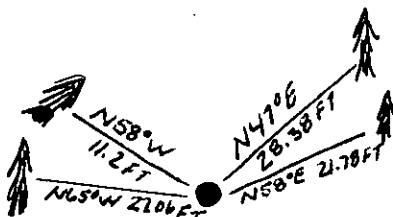
- II. Found a 2 1/2 in. diam. iron post, 3 ins. above the ground, with a 3 1/4 in. BLM brass cap marked as shown above.

from which:

A tamarack, 19 ins. diam., bears N 58° E, 21.78 ft. dist. (33 lks.), healed face. (original)  
A down fir, 10 ins. diam., bears N 58° W, 11.2 ft. dist. (17 lks.), healed face. (original)  
A fir, 8 ins. diam., bears N 47° E, 28.38 ft. dist. (43 lks.), healed face. (BLM)  
A fir, 12 ins. diam., bears N 65° W, 27.06 ft. dist. (41 lks.), healed face. (BLM)

- III. Painted red bands around the bearing trees and attached Land Survey Monument and Bearing Tree signs. Set a 6 ft. galvanized steel guard post with Land Survey Monument and Property Boundary decals 4 ft. North of corner.

Magnetic Declination: 20 1/2°



SKETCH OF CORNER

## CERTIFICATION

I, Kenneth R. Kern  
certify the information shown herein is true and correct.

Kenneth R. Kern  
Signature Ground Party Chief

I, Alvah F. Hughes  
certify that this Corner Record correctly represents what is shown by me or under my direction in compliance with the "Corner Recordation Act" (70-22-101, et seq., M.C.A.)

Alvah F. Hughes  
Signature of Surveyor

Date: 4/09/92 Reg. No. 7322 AS

Employer: U.S. FOREST SERVICE

Office of Clerk and Recorder, County of Lincoln. This "corner record" was filed for record on 5-4-92 was noted on the cross-index plat and is assigned page No. 5077, in book No. \_\_\_\_\_

Carol M. Cummings  
County Official

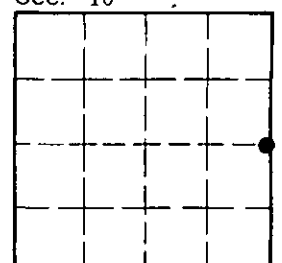
G-13

36 N 26 W

Cross Index No. \_\_\_\_\_ T. \_\_\_\_\_ R. \_\_\_\_\_ PMM

Adopted July 1, 1981, Montana Board of Professional Engineers & Land Surveyors

Sec. 10



• - corner this sheet