

INSTRUCTIONS

1. Original and/or subsequent record used to evaluate the corner position.
2. Description of evidence found, note discrepancies in the record, state method of establishing lost or obliterated corners.
3. Description of monument and accessories set to perpetuate the corner position.
4. Sketch of corner, show all pertinent data which can best be shown in a sketch example, corner marking, topography ties, position of accessories, etc.
5. Certification must be signed and sealed by Land Surveyor registered in the State of Montana.
6. Fill in Cross Index & Section Diagram at bottom of sheet.

CERTIFIED CORNER RECORDATION

Corner SW 1/16 Sec. 20 T. 36N R. 26W P.M.M. Lincoln County

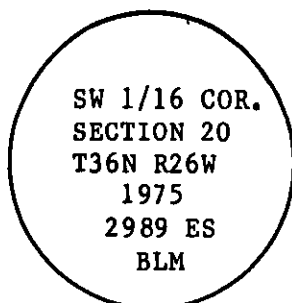
- I. 1975 MARQUARDT RECORDATION (As filed at Lincoln County Courthouse, Jan. 28, 1976-Book 1, pg. 399 as per C.O.S. 181): Set a U.S.F.S. brass cap at the proper location

for the SW 1/16 Section 20, from which:

- A ponderosa pine, 28 ins. diam., bears N77°E., 8.35 ft.
- A ponderosa pine, 24 ins. diam., bears N06°W., 95.79 ft.

- II. Found a 1975 BLM brass cap set under Forest Service contract by Marquardt, on an iron pipe, 4 ins. out of the ground from which:

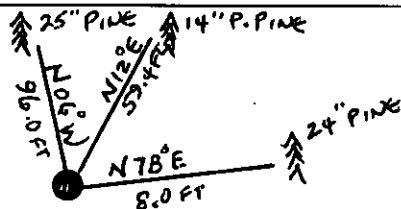
- A pine, 24 ins. diam., bears N78°E., 12.1 lks. dist. (8.0 ft.), with a private land survey sign.
- A pine, 25 ins. diam., bears N06°W., 145.4 lks. dist. (96.0 ft.), with a private land survey sign.



- III. Established a new bearing tree:

- A ponderosa pine, 14 ins. diam., bears N12°E., 90 lks. dist. (59.4 ft.), scribed SW 1/16

Set a 6 ft. galvanized steel guard post with a "Survey Marker" decal attached, N45°E., 1 ft. from corner.
Painted red bands around each bearing tree and attached "Land Survey Monument" and "Bearing Tree" signs.



SKETCH OF CORNER

CERTIFICATION

I. Gary Crismon

certify the information shown herein is true and correct.

Gary Crismon
Signature Ground Party Chief

I. Alvah F. Hughes

certify that this Corner Record correctly represents work performed by me or under my direction in compliance with the "Corner Recordation Act" (70-22-101, et seq. M.C.A.).

Alvah F. Hughes
Signature of Surveyor & Seal
7322 LS

Date: 9/85 Reg. No. 7322-LS

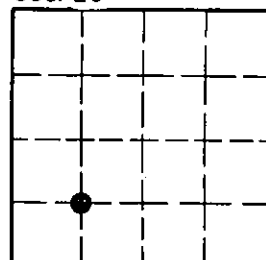
Employer: U.S.F.S.

Office of Clerk and Recorder, County of Lincoln. This "corner record" was filed for record on Oct 7, 1985 was noted on the cross-index plat and is assigned page No. 3117, in book No. _____

James B. Sigel by Bill Smith
County Official

Cross Index No. Q-06 T. 36N R. 26W P.M.M.

Sec. 20



• - corner this sheet

I. ORIGINAL AND/OR SUBSEQUENT RECORD:

The record data helps support the reestablished corner position because it clearly shows what history the surveyor based his corner position on. In some cases, however, the record may be unknown or not pertinent. A statement to that effect should appear on the corner record.

II. DESCRIPTION OF EVIDENCE FOUND OR METHOD OF LOCATING CORNER POSITION:

If no physical evidence of the original or subsequent monuments and accessories can be found, then the method used to reestablish the lost or obliterated corner (single proportion, fence intersection, parol evidence, terrain calls, centerline of road, etc.) **shall** be indicated.

III. DESCRIPTION OF MONUMENTS AND ACCESSORIES SET TO PERPETUATE THE CORNER POSITION:

If state plane coordinate values for the corner position are shown, then the control upon which they are based should be indicated.

IV. SKETCH OF CORNER:

V. CERTIFICATION:

The employer blank is optional but useful in tracking down original field note data or adjacent record if, in the future, questions arise about the corner.

vi.

The lower righthand corner is a corner location diagram and should have the pertinent section filled in at the top and a closed circle indicating the appropriate corner position in the section filled in. This is intended to be an aid in searching the "Record" once it has been filed.